

Ref. RO ASP/2015

28 January 2015


Mr. Senlin Tu
Director General
Department of International Cooperation
Ministry of Industry and Information
Technology (MIIT), P.R. China
(Fax: +86 10 6601 1370)

Subject: End of Initial validation process: ITU Interactive Terrestrial (Optical Fibers and Microwaves) Transmission Maps for ASP Region

Dear Sir,

Within the framework of the implementation of the ITU Project for the implementation of the [Interactive Terrestrial Transmission Maps](#) for ASP and further to the two Circular Letters, Request for Information (RFI) sent in January 2013 and [Validation Process](#) sent in March 2013), which were circulated in the Region, we are pleased to announce that ITU have collected substantial input from the concerned stakeholders, compiled the first version of the map, and implemented the validation process on the secure ITU TIES website.

Please note that the data collected for your network is coming from reliable publicly available source and has been given a Validation Status of Green (see definition below). The map was officially launched in October 2013 and, unless we are advised otherwise, this information is therefore ready to be publicly disclosed.

| Traffic Light | Description from where information was collected |
|---|--|
|  | Green Traffic Light: Information was sourced from an authentic, reliable publicly available source (such as a company website, annual report, presentation, or other publication), and has been deliberately put into the public domain by the network operator or administration (it is therefore not confidential). <i>The information is current and correct, and there is no reason why a public version could not be put into the public domain.</i> |

The [validation process](#) of the collected data for your network will be closed at the end of February 2015 and therefore we kindly ask you to check the [data under TIES website](#) and provide further comments and feedback, if any, by the above mentioned deadline. After the end of February 2015, the **data of your network will be part of the Interactive Terrestrial (Optical Fibers and Microwaves) Transmission Maps to be disclosed in to the public domain on the ITU website.**

With your help and collaboration ITU will continue working to make this worldwide transmission map as accurate and up-to-date as possible. I look forward to receiving your feedback.

Yours sincerely,



Ioane Koroivuki
Regional Director
ITU Regional Office for Asia and the Pacific



Ref. RO ASP/2015

28 January 2015


Mr. Hossein Malek
Director General
International Affairs & Strategic
Ministry of Information and Communication
Technology (MICT)
I.R. Iran
(Fax: +9821 8846 7673)

Subject: End of Initial validation process: ITU Interactive Terrestrial (Optical Fibers and Microwaves) Transmission Maps for ASP Region

Dear Sir,

Within the framework of the implementation of the ITU Project for the implementation of the [Interactive Terrestrial Transmission Maps](#) for ASP and further to the two Circular Letters, Request for Information (RFI) sent in January 2013 and [Validation Process](#) sent in March 2013), which were circulated in the Region, we are pleased to announce that ITU have collected substantial input from the concerned stakeholders, compiled the first version of the map, and implemented the validation process on the secure ITU TIES website.

Please note that the data collected for your network is coming from reliable publicly available source and has been given a Validation Status of Green (see definition below). The map was officially launched in October 2013 and, unless we are advised otherwise, this information is therefore ready to be publicly disclosed.

| Traffic Light | Description from where information was collected |
|---|--|
|  | Green Traffic Light: Information was sourced from an authentic, reliable publicly available source (such as a company website, annual report, presentation, or other publication), and has been deliberately put into the public domain by the network operator or administration (it is therefore not confidential). <i>The information is current and correct, and there is no reason why a public version could not be put into the public domain.</i> |

The [validation process](#) of the collected data for your network will be closed at the end of February 2015 and therefore we kindly ask you to check the [data under TIES website](#) and provide further comments and feedback, if any, by the above mentioned deadline. After the end of February 2015, the **data of your network will be part of the Interactive Terrestrial (Optical Fibers and Microwaves) Transmission Maps to be disclosed in to the public domain on the ITU website.**

With your help and collaboration ITU will continue working to make this worldwide transmission map as accurate and up-to-date as possible. I look forward to receiving your feedback.

Yours sincerely,

A handwritten signature in black ink, appearing to read 'Ioane Koroivuki'.

Ioane Koroivuki
Regional Director
ITU Regional Office for Asia and the Pacific

Ref. RO ASP/2015

28 January 2015


Mr. Phoukhong Chithoublok
Acting Director General
Planning and Cooperation
Ministry of Post, Telecommunication and
Communications
Lao PDR.
(Fax: +856 21 21 99 02)

Subject: End of Initial validation process: ITU Interactive Terrestrial (Optical Fibers and Microwaves) Transmission Maps for ASP Region

Dear Sir,

Within the framework of the implementation of the ITU Project for the implementation of the [Interactive Terrestrial Transmission Maps](#) for ASP and further to the two Circular Letters, Request for Information (RFI) sent in January 2013 and [Validation Process](#) sent in March 2013), which were circulated in the Region, we are pleased to announce that ITU have collected substantial input from the concerned stakeholders, compiled the first version of the map, and implemented the validation process on the secure ITU TIES website.

Please note that the data collected for your network is coming from reliable publicly available source and has been given a Validation Status of Green (see definition below). The map was officially launched in October 2013 and, unless we are advised otherwise, this information is therefore ready to be publicly disclosed.

| Traffic Light | Description from where information was collected |
|---|--|
|  | Green Traffic Light: Information was sourced from an authentic, reliable publicly available source (such as a company website, annual report, presentation, or other publication), and has been deliberately put into the public domain by the network operator or administration (it is therefore not confidential). <i>The information is current and correct, and there is no reason why a public version could not be put into the public domain.</i> |

The [validation process](#) of the collected data for your network will be closed at the end of February 2015 and therefore we kindly ask you to check the [data under TIES website](#) and provide further comments and feedback, if any, by the above mentioned deadline. After the end of February 2015, the **data of your network will be part of the Interactive Terrestrial (Optical Fibers and Microwaves) Transmission Maps to be disclosed in to the public domain on the ITU website.**

With your help and collaboration ITU will continue working to make this worldwide transmission map as accurate and up-to-date as possible. I look forward to receiving your feedback.

Yours sincerely,



Ioane Koroivuki
Regional Director
ITU Regional Office for Asia and the Pacific