



Partnerships for Saving Lives

Disaster Connectivity Maps

An introduction to Digicel Group

32 markets



#1 position
in 22 markets



29
4G markets

4

74% coverage

3

86% coverage

15

markets
TV & broadband



645k homes
passed



Digicel Foundation

2,745,820
Persons Affected

\$130,882,388
Investments
to date

2,290
Projects

Building a better future

Commonwealth of Dominica – “*The Nature Island of the Caribbean*”

- Dominica is NOT the Dominican Republic!!
- Columbus passed on Sunday, 3rd November 1493 and gave the island her name, from the Latin word for Sunday.
- 750 kms² between the French islands of Guadeloupe and Martinique.
- French rule from 1690's-1763 and British rule from 1763-1978.
- Independent republic from 3rd November 1978.
- Official population of 71,293 (2011 census), but 20% less in recent years due to emigration following natural disasters, most notably Tropical Storm Erika in 2015 and Hurricane Maria in 2017.
- Home to Boiling Lake, the world's second-largest hot spring, lush mountainous rainforests and many rare plants, animals and bird species. Also home to Morne Trois Pitons National Park - a UNESCO World Heritage Site. 365 Rivers, 3 lakes and 8 inactive volcanoes.
- GDP/capita of US\$7,452, pre-Hurricane Maria in September 2017.



Dominica's recent record of weather related damage



2011

Record level flooding and landslides associated with heavy rain caused in excess of **US\$100 million** in damage

2013

Heavy rains caused landslides, falling rocks and flooding costing more than **US\$20 million** of rehabilitation works

2015


Tropical Storm Erika caused substantial devastation estimated at **US\$482 million**

2017

Hurricane Maria caused extensive damage to 98% of the country's buildings and to the country's entire infrastructure, with damage estimated at **US\$1.37 billion**

Hurricane Maria: The Storm

Digicel



- Maria made landfall at **21:15 hours** on **Monday, 18th September 2017** as a Category 5 hurricane with maximum sustained **winds of 165 mph (270 kmh)**.
- The strongest storm on record and the **first** Category 5 hurricane to **directly hit** Dominica.
- Exhibited signs of the '**Pin Hole**' Effect.
- Intensified rapidly from a **Category 1** to a **Category 5** hurricane in less than **18 hours**.
- **65** fatalities and thousands badly injured.

Pre and Post Hurricane Maria





People



- 65K people directly affected
- 90% of Roofs

Utilities



**All lifeline Utilities
100% Affected**

Business



- USD **50M** damages of infrastructure
- USD **119M** damages to assets
- USD **28M** disruption of products and services
- USD **15M** secondary losses

Sectors

USD1.3b in damages

- ✓ 30% = Housing
- ✓ 20% = Transportation
- ✓ 10% = Education
- ✓ 25% = Agriculture
- ✓ 15% = Tourism

8 Markets Impacted



Turks & Caicos Islands, Haiti, British Virgin Islands, Anguilla, St. Maarten, Antigua & Barbuda, Cuba and Dominica

Immediate Assistance to Staff



Additional one month salary, generators, food and supplies, relocation, overseas evacuation and counselling.

Immediate assistance to country



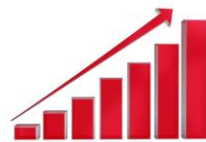
150 International Resources. Chartered 3 helicopters and 2 vessels to importation and distribution of emergency supplies, evacuation of persons overseas.

Immediate assistance to the Government



CONNECTIVITY: 100 Mbps fibre, Satellite Phones, leveraging networks.

Medium-term support



Cash for Work community programme, rebuild six schools, 110 homes, assistance with raising US\$370m in funding from agencies in Washington, Brussels and New York.

Hurricane Maria | RECOVERY

Digicel

Digicel

How

Who

What



Network & Humanitarian

- *Collaborated*
- *Supported*
- *Engaged*



- Daily briefings reporting, and meetings



- **GoCD**
- **NGO's**
- **Utilities**
- **Telcos**

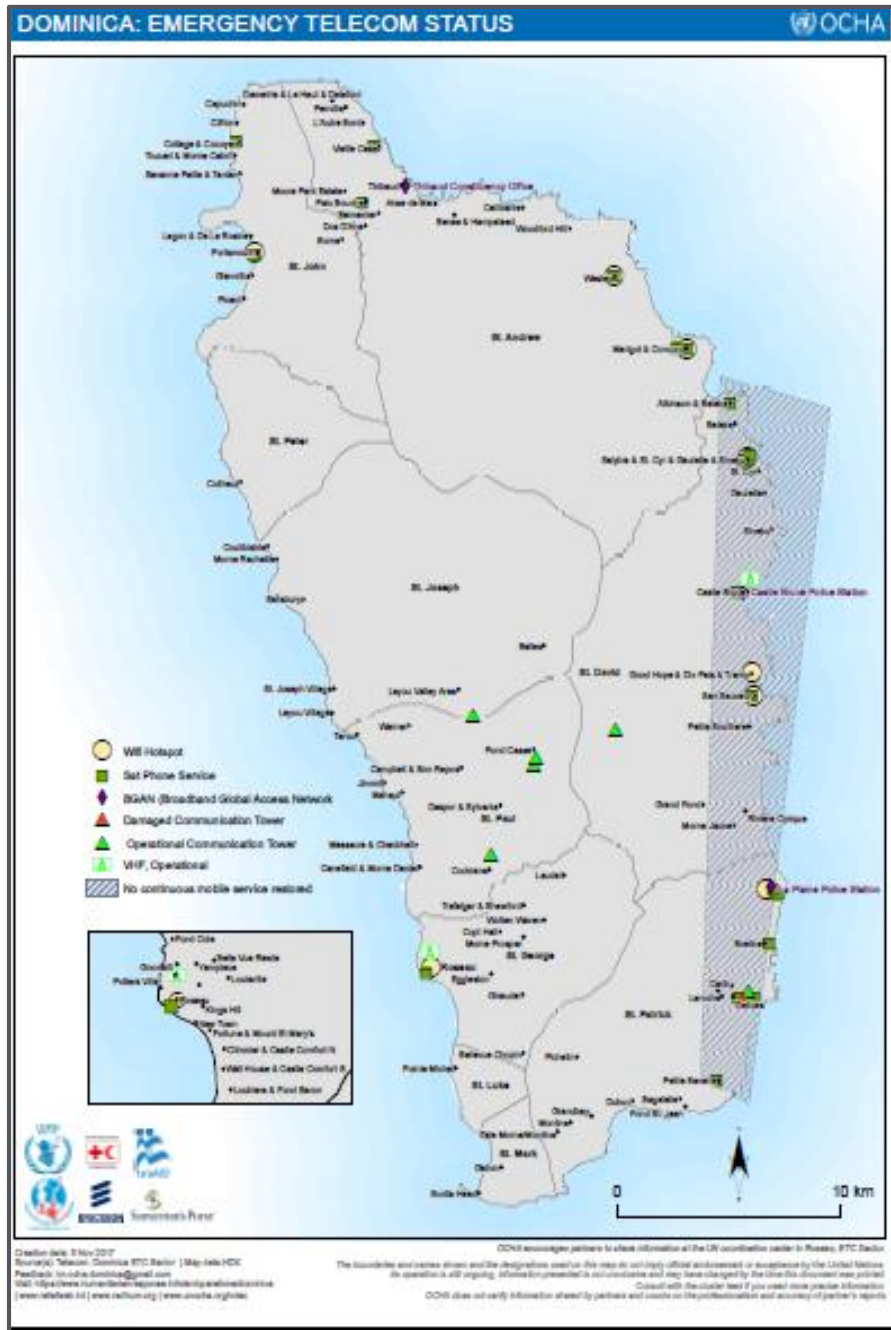


- **DATA:**
 - Towers
 - Capacity
 - GIS
 - Resources
 - Recovery Plans
 - Etc.

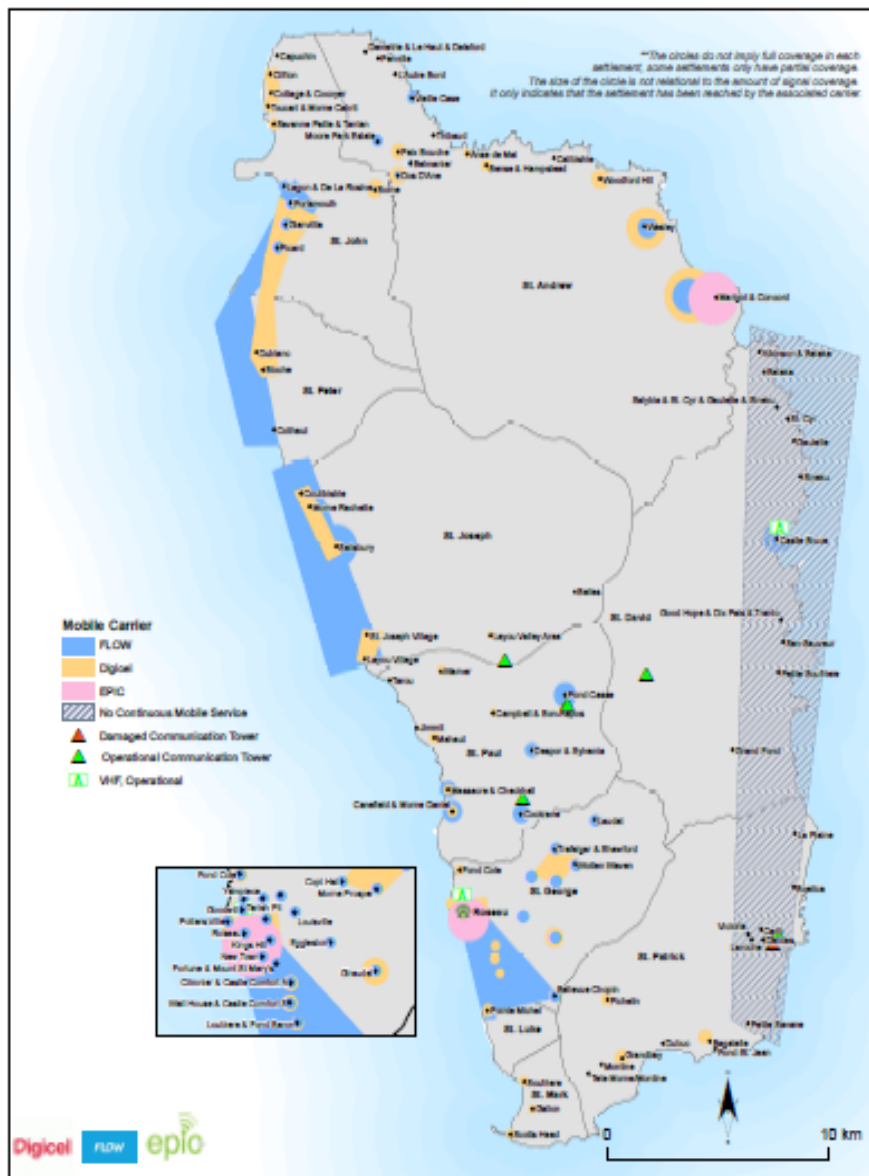
- Drive to put up
- Delays to take down
- Inaccurate representation on Commercial Implication
- Lack of feedback
- Lack of engagement
- Resources

MAPS

Digicel



- ✓ Parish
- ✓ Communities
- ✓ Towers (Operational, Damaged)
- ✓ Mobile Coverage by provider
- ✓ VHF
- ✓ Satellite phones
- ✓ Registered Users
- ✓ Registered devices



Creation date: 3 Nov 2017
 Source(s): Telecom: Digicel, FLOW, EPIC | Map data: HDX
 Feedback: info@ocha.dominica@gmail.com
www.humanitarianresponse.info/en/operations/dominica
www.refworld.org | www.rehnuma.org | www.ocha.org

OCHA encourages partners to share information at the UN coordination center in Roseau.
 The boundaries and names shown and the designations used on this map do not imply official endorsement or acceptance by the United Nations.
 As operation is still ongoing, information presented is not conclusive and may have changed by the time this document was printed.
 Consult with Ministry of Telecommunications if you need more precise information.
 OCHA does not verify information shared by partners and cannot be held responsible for any errors or omissions.

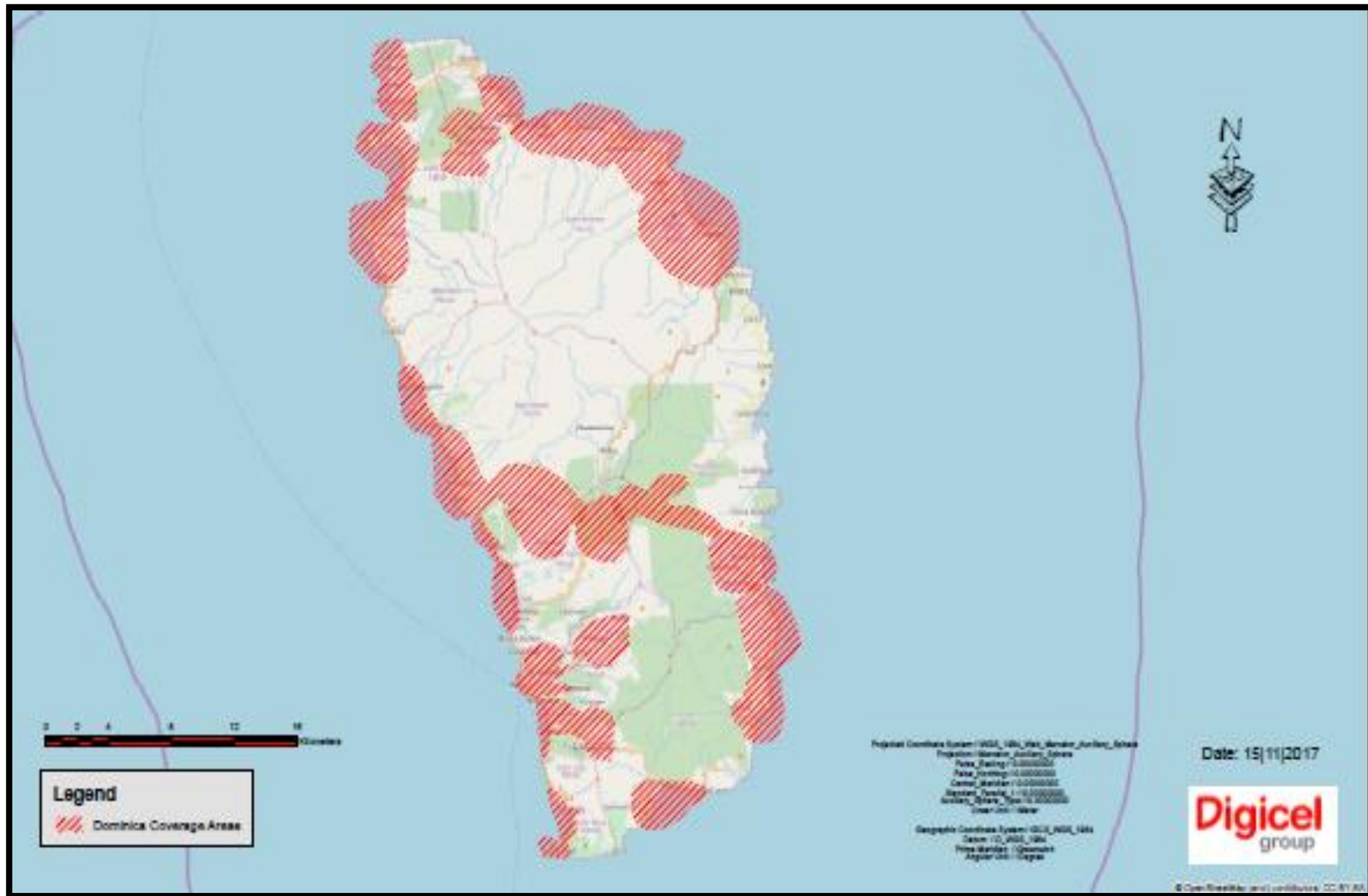


Creation date: 5 Nov 2017
 Source(s): Telecom: Digicel, FLOW, EPIC reports | Map data: HDX
 Feedback: info@ocha.dominica@gmail.com
www.humanitarianresponse.info/en/operations/dominica

OCHA encourages partners to share information at the UN coordination center in Roseau.
 The boundaries and names shown and the designations used on this map do not imply official endorsement or acceptance by the United Nations.
 As operation is still ongoing, information presented is not conclusive and may have changed by the time this document was printed.
 Consult with Ministry of Telecommunications if you need more precise information.
 OCHA does not verify information shared by partners and cannot be held responsible for any errors or omissions.

Digicel MAP


Digicel



Moving Forward

Digicel

WHO



- Who will be **sharing**?
- Who will it be **shared with**?

What



- What **data** are we collecting?
- What **format** are we presenting?

How



Governance

- Framework
- Legal
- Commercial

- ✓ **Communication is**
- ✓ **MOU** between **Gov't** and **Telecos**.
- ✓ **MOU** between **Gov't** and **NGO's**.
- ✓ **Clear and Communicated Rules of engagement**
- ✓ **Risk registry**
- ✓ **Mutually Beneficial**

The question should not be **WHEN**
will we be impacted next...
It is **HOW** will we
respond...**TOGETHER**...
when we are!

Digicel