32ND ITU WORLD
RADIOCOMMUNICATION SEMINAR

ITUWRS GENEVA2026

7–11 December 2026
Geneva, Switzerland

itu.int/go/ITU-R/WRS-26
#ITUWRS



Organized by:

ITU

ITU World Radiocommunication Seminar

The Regional Agreement Geneva 1984

7-11 December 2026, Geneva, Switzerland

Geneva 1984 Agreement and Software Tools

10.12.2026
15:40 – 17:00



Doriana Guiducci
Senior
Radiocommunication
Engineer



Subodh Nepal
Senior
Radiocommunication
Engineer

Overview



Part I – The GE84 Agreement

Overview of the Agreement
Procedure to update and modify the Plan (Article 4)
Notification to the MIFR (Article 7)



Part II – Software Tools

GE84 Compatibility Analyses
Notification to the MIFR
Exercises

Part I
GE84 Regional Agreement

Procedures of the Agreement



Part I – The GE84 Regional Agreement Procedures

1. GE84 Agreement Overview
2. Procedure to modify the Plan under Article 4
3. Notification to the MIFR under Article 7

The numbers of the GE84 Agreement

Relating to the Use of the Band 87.5 - 108 MHz for FM Sound Broadcasting in Region 1 and part of Region 3

- 204 channels with 100 kHz channel spacing
- Entry into force on 1 July 1987, at 00:01 hours UTC.
- Established for a period of 20 years.
- Shall remain in force until it is revised by a competent administrative radio conference.



1987

51 168 recorded assignments

Today

≈ 98 000 recorded assignments

≈ 18 000 pending modification in coordination (ADD/MODIFY)

Transmission Systems

TS		Min Bandwidth	Max Bandwidth	Description
1	ANALOG	180 kHz	200 kHz	Monophonic (maximum frequency deviation ± 75 kHz)
2	ANALOG	130 kHz	180 kHz	Monophonic (maximum frequency deviation ± 50 kHz)
3	ANALOG	180 kHz	300 kHz	Stereophonic polar modulation system (maximum frequency deviation ± 50 kHz)
4	ANALOG	200 kHz	310 kHz	Stereophonic pilot-tone modulation system (maximum frequency deviation ± 75 kHz)
5	ANALOG	200 kHz	300 kHz	Stereophonic pilot-tone modulation system (maximum frequency deviation ± 50 kHz)

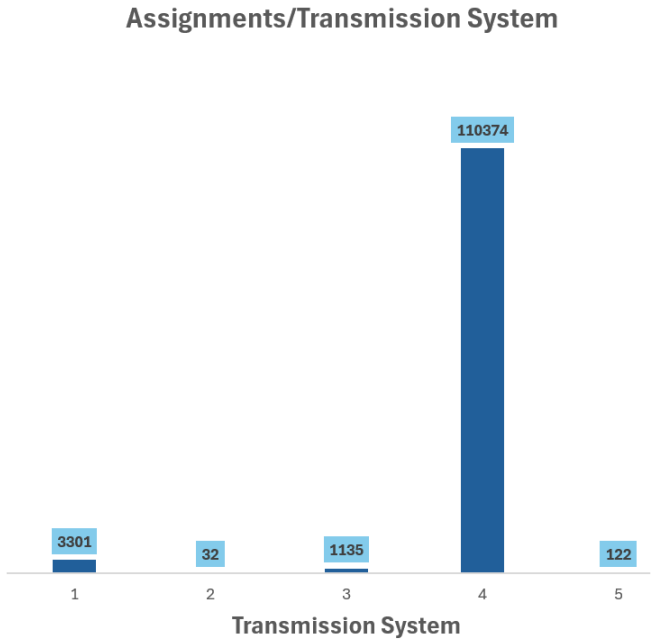

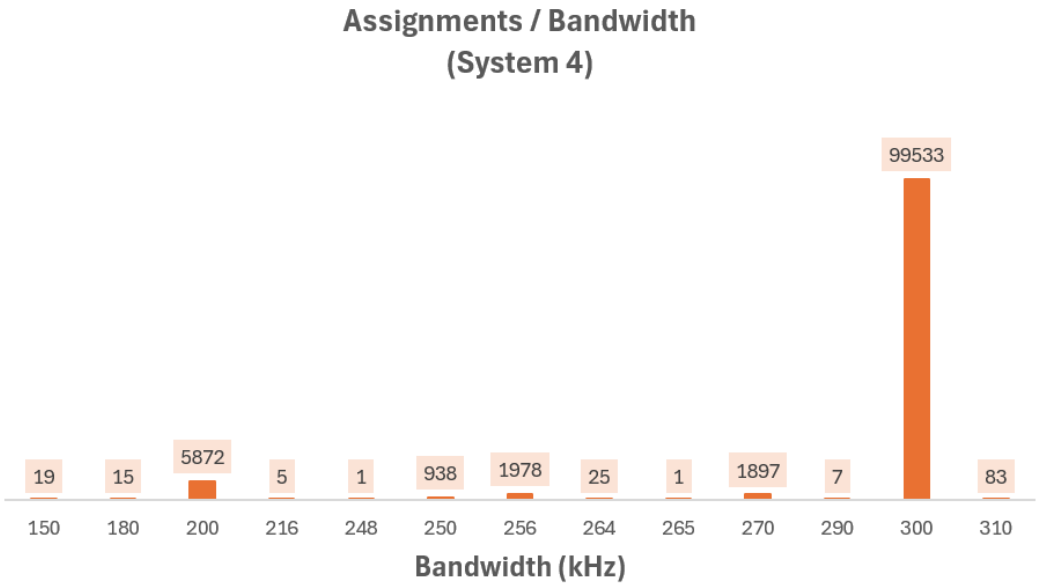

Modifications to the Plan

- Article 4 of the Agreement establishes the procedure for modifying the Plan.
- The procedure allows the characteristics of a frequency assignment to be modified or a new assignment to be entered. Frequency assignments may also be deleted from the Plan.
- The procedure outlined in Article 4 takes into consideration not only sound broadcasting stations but also other services and uses (BT, ILS/VOR, fixed, mobile).

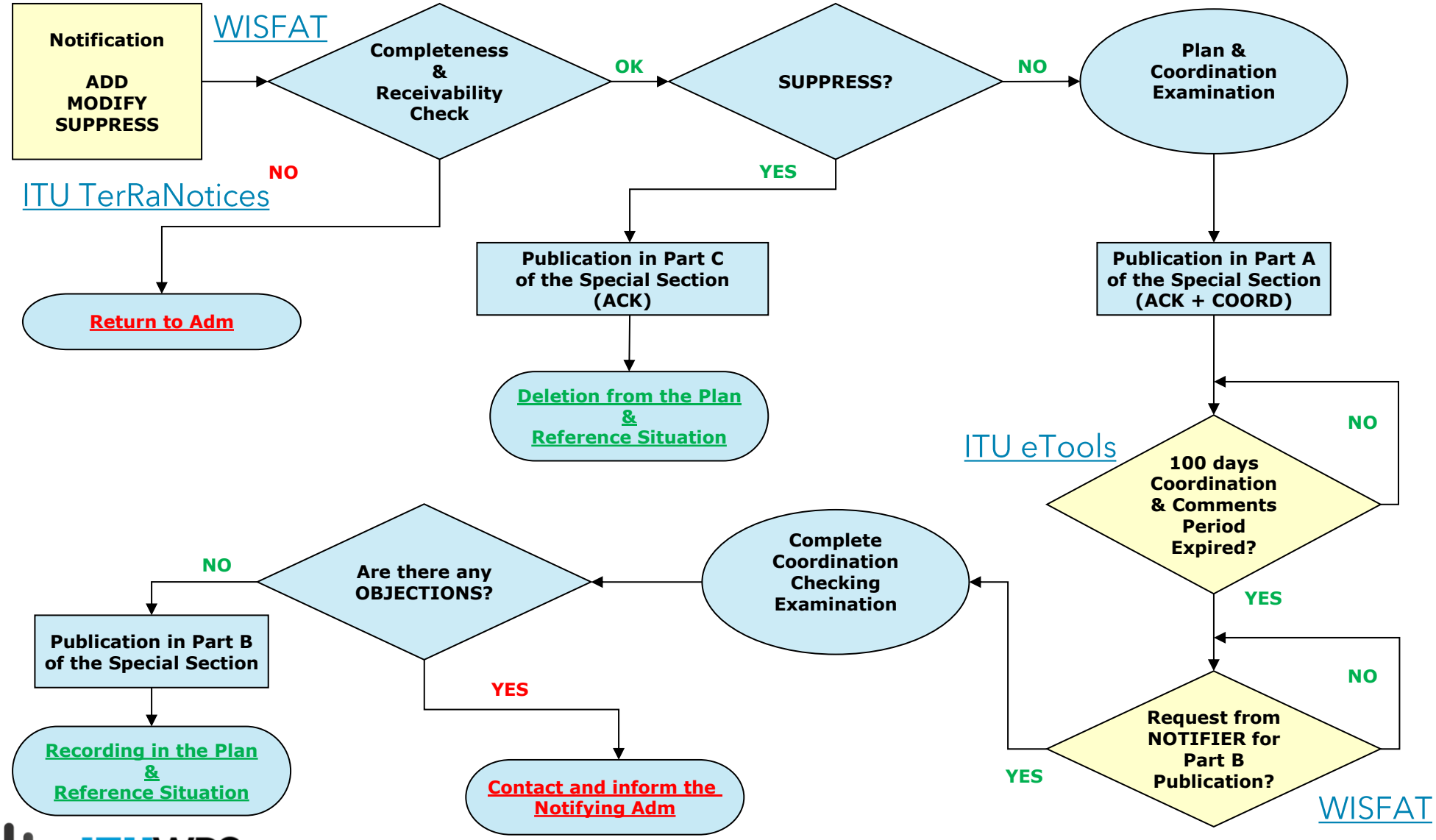

ADD: Record a new assignment in the Plan

MODIFY: modify the characteristics of an assignment appearing in the Plan

SUPPRESS: delete an assignment from the Plan

Reminders to Administrations

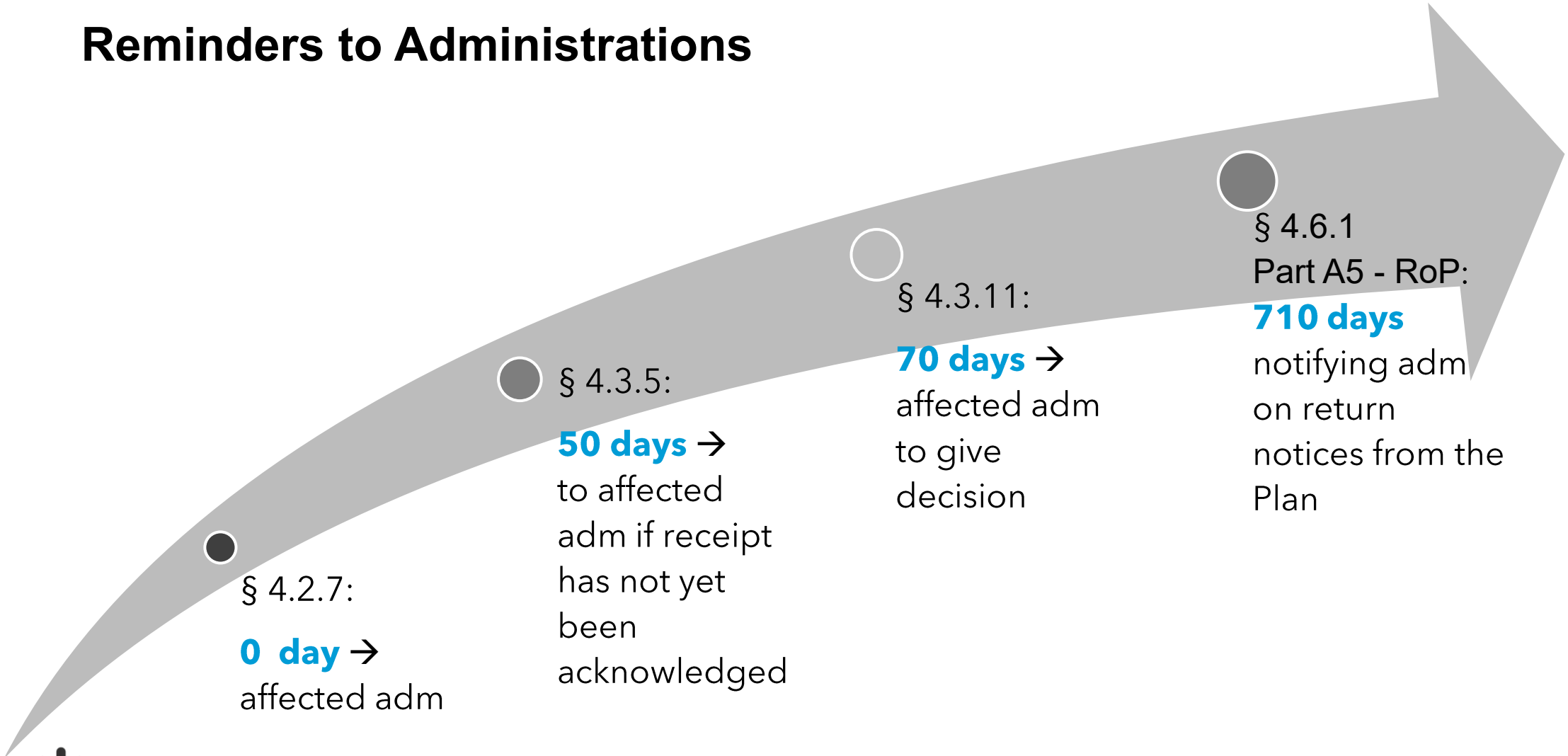

Coordination requirements

Procedures under Article 4 consider:

- Other VHF-FM sound broadcasting stations (4.2.2 a)
- ST61 television assignments in the band 87.5 – 100 MHz (4.2.2 b) – (Eastern Europe)
- Fixed and mobile stations in the band 87.5-100 MHz in Region 3 (4.2.2 c) - (AFG/IRN)
- Fixed and mobile stations in the band 87.5-88 MHz in Region 1 (4.2.2 d) - (MCO)
- Stations in the fixed and mobile services, except aeronautical mobile, in Region 1 in the band 104-108 MHz until 31 December 1995 (4.2.2 e)
- Aeronautical Radionavigation Service above 108 MHz (4.2.2 f)

4.2 *Initiation of the modification procedure*

4.2.1 Any administration proposing to modify the characteristics of an assignment appearing in the Plan or to add a new assignment to the Plan shall obtain the agreement of any other administration whose services are likely to be affected.

4.2.2 *a)*	The sound broadcasting stations of an administration are likely to be affected by a proposed modification to the Plan if the distance from the station under consideration to the nearest point on the boundary of the country of that administration is less than the limit indicated in Annex 4, Chapter 1.	Other VHF-FM sound broadcasting stations
4.2.2 *b)*	The television stations of an administration in the band 87.5 - 100 MHz which are in conformity with the Stockholm Agreement (1961) are likely to be affected by a proposed modification to the Plan if the distance from the station under consideration to the nearest point on the boundary of the country of that administration is less than the limit indicated in Annex 4, Chapter 2.	ST61 television assignments in the band 87.5 – 100 MHz
4.2.2 *c)*	The stations in the fixed and mobile services of an administration of a Contracting Member in Region 3 in the band 87.5 - 100 MHz are likely to be affected by a proposed modification to the Plan if the appropriate limits indicated in Annex 4, Chapters 4 and 5, are exceeded.	Fixed and Mobile services
4.2.2 *d)*	The stations in the land mobile service of an administration in Region 1 in the band 87.5 - 88 MHz, coordinated under Article 14 of the Radio Regulations, are likely to be affected by a proposed modification to the Plan if the limits indicated in Annex 4, Chapter 4, are exceeded.	
4.2.2 *e)*	The stations of the fixed and mobile services, except the aeronautical mobile (R) service, of an administration in Region 1, operating in the band 104 - 108 MHz in conformity with the Radio Regulations on a permitted basis until 31 December 1995, are likely to be affected by a proposed modification to the Plan if the appropriate limits indicated in Annex 4, Chapters 4, 5 and 6, are exceeded.	
4.2.2 *f)*	The stations in the aeronautical radionavigation service of an administration in the band 108 - 117.975 MHz are likely to be affected by a proposed modification to the Plan if the distance from the station under consideration to the nearest point on the boundary of the country of that administration is less than the limit indicated in Annex 4, Chapter 3. In this case, the procedure to be applied is contained in Article 5.	Aeronautical radionavigation services above 108 MHz

Coordination with Sound/TV broadcasting services

Determination of the coordination distance:

- The distance between the broadcasting station and the nearest point on the boundary of any other administration shall be used to identify administrations whose sound broadcasting/TV services may be considered affected.

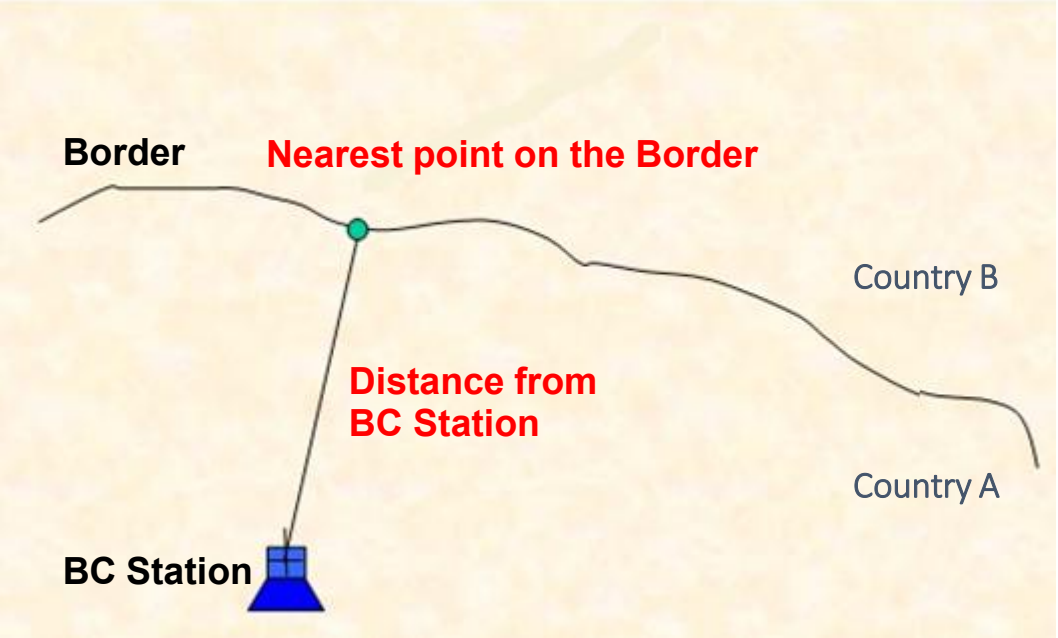

- VHF-FM sound broadcasting stations (4.2.2 a)
- ST61 television assignments in the band 87.5 – 100 MHz (4.2.2 b)

Coordination distance

Coordination distances depend on:

- ERP of the proposed broadcasting station
- Effective antenna height
- Propagation path (land, warm/cold seas and areas of super-refractivity)

TABLE 4.1

Coordination distances, D_L, in km, for propagation paths over land

Effective radiated power		Effective antenna height (m)							
		10	37.5	75	150	300	600	1200	1800
dBW	W	Coordination distances (km)							
55	300k	520	520	530	540	560	600	630	670
50	100k	460	460	470	490	510	540	580	610
45	30k	410	410	420	430	450	480	520	560
40	10k	350	350	370	380	400	430	470	500
35	3k	300	300	310	330	340	380	420	450

<u>Annex 4 of the Agreement:</u>

- Tables 4.1 to 4.4: limits for protection of sound broadcasting
- Tables 4.5 to 4.7: limits for protection of television broadcasting

Coordination with fixed and mobile services

Fixed and mobile services are considered likely to be affected if the field strength (FS) of a broadcasting station, received at the nearest point on the boundary of another administration, exceeds the established limits

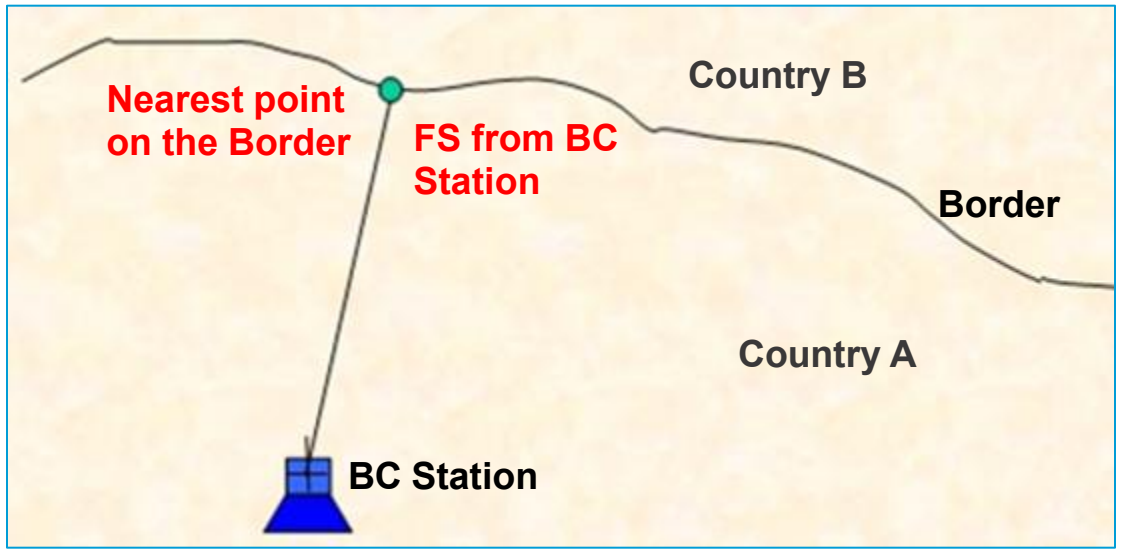

Stations in the fixed and mobile services (4.2.2 c, 4.2.2 d)

- Fixed service : **0 dB(µV/m)**
- Land mobile service:
  limits depend on the polarization of the BC station
  - Region 3 (87.5 -100 MHz)
    - H pol: **18 dB(µV/m)**
    - V/M pol: **0 dB(µV/m)**

Coordination with aeronautical radionavigation service

- Aeronautical radionavigation service (ARNS) in the band 108 - 117.975 MHz

- Distance to the nearest point on the border < 500 km (Chapter 3 of Annex 4)

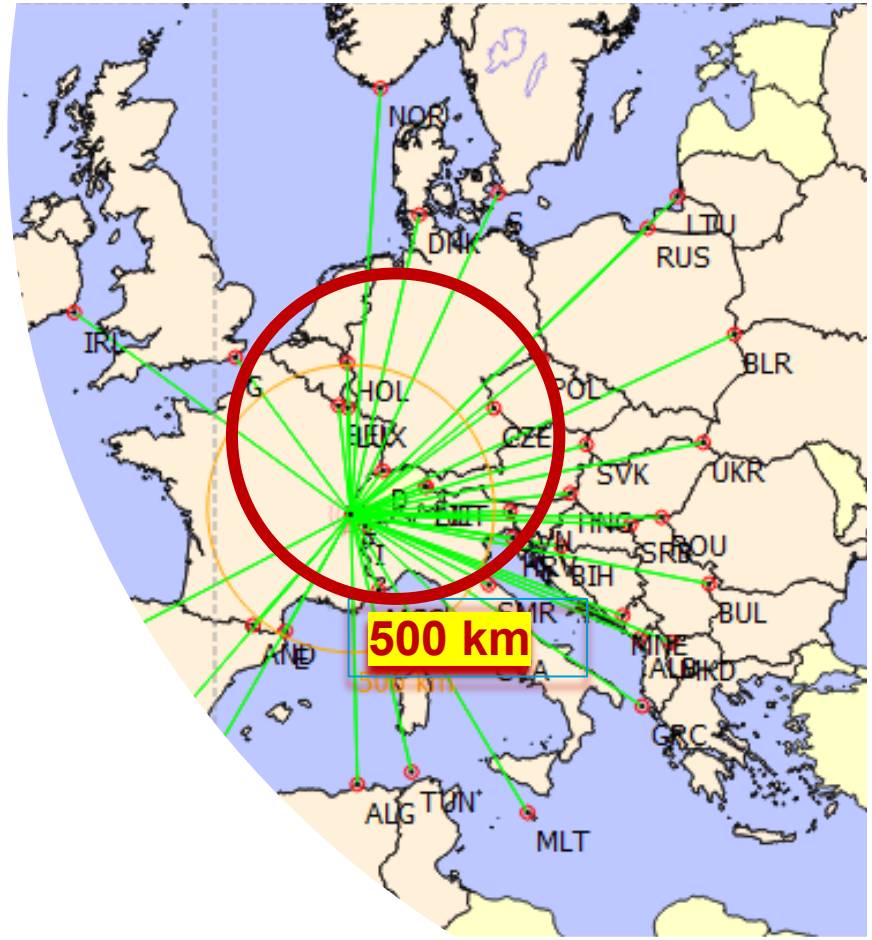

Administration	Provision	Coordination status	Source of status	Date of status	Declared affected b
BIH	4.2.2.A	COORD REQUIRED	ITU	08/10/2020	ITU
BIH	4.2.2.F	COORD REQUIRED	ITU	08/10/2020	ITU
CZE	4.2.2.F	COORD REQUIRED	ITU	08/10/2020	ITU
D	4.2.2.F	COORD REQUIRED	ITU	08/10/2020	ITU
F	4.2.2.F	COORD REQUIRED	ITU	08/10/2020	ITU
HNG	4.2.2.A	COORD REQUIRED	ITU	08/10/2020	ITU
HNG	4.2.2.F	COORD REQUIRED	ITU	08/10/2020	ITU
HRV	4.2.2.A	COORD REQUIRED	ITU	08/10/2020	ITU
HRV	4.2.2.F	COORD REQUIRED	ITU	08/10/2020	ITU
I	4.2.2.A	COORD REQUIRED	ITU	08/10/2020	ITU
I	4.2.2.F	COORD REQUIRED	ITU	08/10/2020	ITU
LIE	4.2.2.F	COORD REQUIRED	ITU	08/10/2020	ITU
POL	4.2.2.F	COORD REQUIRED	ITU	08/10/2020	ITU
ROU	4.2.2.F	COORD REQUIRED	ITU	08/10/2020	ITU
SMR	4.2.2.A	COORD REQUIRED	ITU	08/10/2020	ITU
SMR	4.2.2.F	COORD REQUIRED	ITU	08/10/2020	ITU
SRB	4.2.2.F	COORD REQUIRED	ITU	08/10/2020	ITU
SUI	4.2.2.F	COORD REQUIRED	ITU	08/10/2020	ITU

Quick modification procedure

In the case of a modification of a recorded assignment, **no agreement** is required (§4.2.4), if the modifications involve:

- Reduced interference, particularly through a reduction in ERP
- Small change in site location:
  - 15 km if ERP ≥ 1 kW
  - 5 km if ERP < 1 kW

Provided that the change in topographical conditions does not increase the probability of interference caused to the stations of other countries:

→ **Publication in Part B**

Criteria for acceptance of a proposed modification

Plan modifications should normally be accepted by the affected administration based on the following technical criteria for the protected station:

a) Resulting $E_u \leq$ 54 dB(μV/m) (sound)

b) Resulting $E_u \leq$ 52 dB(μV/m) (television)

c) Resulting E_u increase ≤ 0.5 dB relative to reference E_u ($E_{u\text{-}ref}$) if limit in a) or b) is exceeded

Eu : Minimum value of the field strength necessary to permit a desired reception quality. It is calculated using the simplified multiplication method defined in Chapter 4 of Annex 2.

Calculation of the Usable Field Strength

The Usable Field Strength E_u is the minimum value of the field strength necessary to permit a desired reception quality.

It is calculated using the **simplified multiplication method** defined in Chapter 4 of Annex 2.

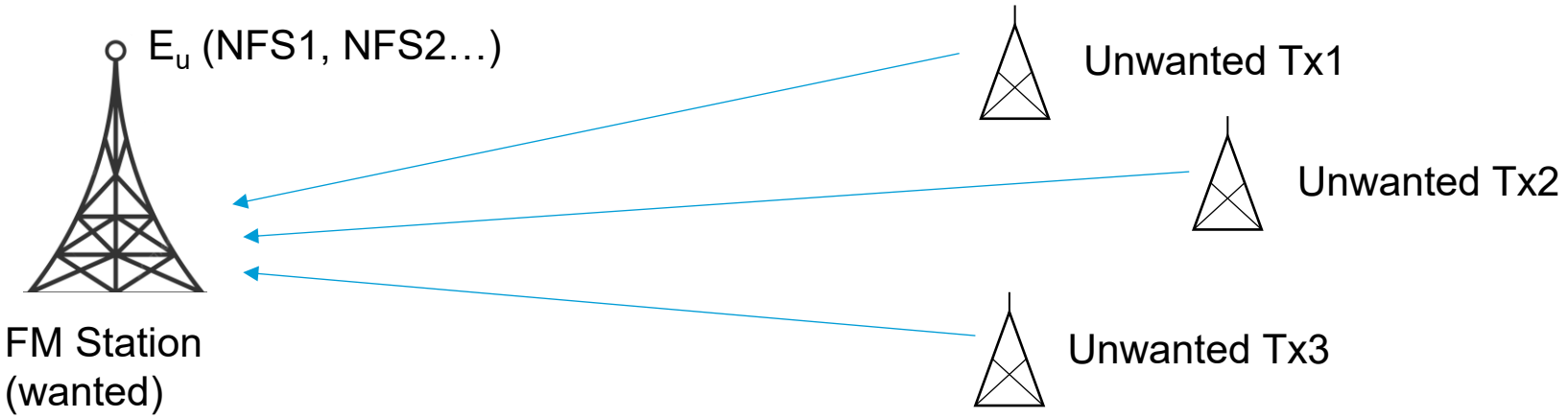

- NFSi : Field strength (FS) of the i-th interfering transmitter modified by the relevant protection ratio (PR)
- NFSi is chosen as the max(E_s, E_t) with:
  - E_s: FS (50% of the time) + PR (steady interference)
  - E_t: FS (1% of the time) + PR (tropospheric interference)

Calculation of the Reference Situation

The E_u calculations are performed at the transmitter site of the affected station.

Calculations consider the **20 highest** contributors **RECORDED** in the Plan.

Notices in process in the Plan and not yet RECORDED (TIP notices) are not considered in the calculations.

No polarization discrimination is applied.

Update of the reference field strength

The **reference usable field strength (E_u)** of an assignment to be protected is the field strength (FS) resulting from the Plan when the assignment was first recorded in the Plan. The reference situation is re-evaluated after each GE84 Special Section for notices published in Part B when they are recorded into the Plan.

- If, following the introduction of new contributors in the Plan, the usable field strength of an assignment recorded in the Plan becomes higher than the **$E_{u\text{-}ref}$**, the **$E_{u\text{-}ref}$** calculated at the time an assignment is recorded in the Plan remains unchanged.

- If, due to deletions or modifications, the usable field strength becomes **lower**, then this lower value becomes the **new $E_{u\text{-}ref}$**

Details of the contributors

The details of the E_u and $E_{u\text{-}ref}$ calculations (details of the top 20 contributors) are published in the BR IFIC.

The updated reference situation of an assignment is visible in the BR IFIC after its publication in Part B.

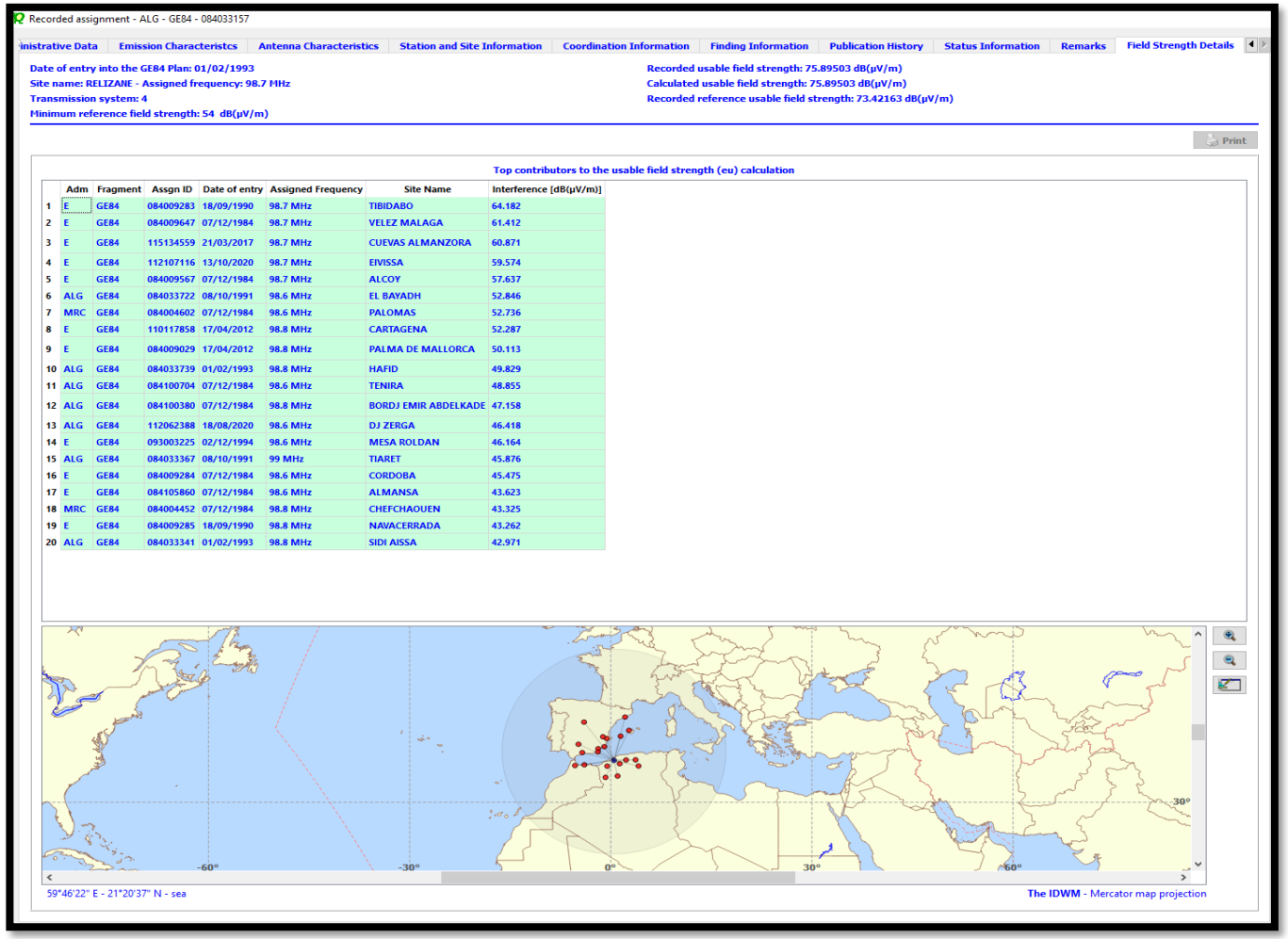

Digital systems accommodated into the GE84 Plan

Provision 3.1 of Chapter 3 of Annex 2 provides, in addition to the 5 transmission systems defined as variants, the introduction of digital modulation provided that it:

- does not cause greater interference, and
- does not require greater protection

than the reference system mentioned in the Plan.

Assistance from the BR to Administrations

Under § 4.3.13, an administration may request BR assistance in:

- Seeking agreement from another administration
- Applying the Article 4 procedure at any stage
- Carrying out technical studies in relation to the procedure in Article 4

The BR provides online tools, available for free to users with TIES accounts:

- GE84 Compatibility Analyses and GE84 Optimization are available on eTools at:

https://www.itu.int/ITU-R/eTerrestrial/eBroadcasting/ECalculations

Recap

Notification:

- T01 notice for Addition or Modification to the Plan
- TB3 notice for Request for Publication in Part B
- TB5 notice for Suppression or Withdrawal

Coordination:

- No comment = AGREEMENT

Publication in Part B requires:

- The request for publication in Part B (TB3 notice) from the notifying administration
- No objection from Administrations potentially affected

Important: Pursuant to paragraphs 1.3 of Part A2 and 4.6.1 of Part A5 of the Rules of Procedure (RoP) the modifications pending coordination are deleted after 2 years and 100 days

Special Sections

Proposed modifications to the Plan are published in a Special Section annexed to BR IFIC (also in ePub).

Part A :

- Details of proposed new assignments and/or changes of already recorded assignments
- Information submitted by the notifying administration (COORD COMPLETED, Source NOTIFIER)
- Coordination information as a result of BR examination (COORD REQUIRED, Source ITU)

Part B:

- Details of proposed new assignments and/or changes in characteristics of already recorded assignments on which all agreements have been reached
- Assignments are published in Part B after 100-day period if NO OBJECTIONS have been received and if the notifying administration has sent a relevant request to the BR (TB3).

Part C:

- Details of assignments to be suppressed from the Plan.

From a Plan assignment to notification to the MIFR

Article 11 notification is the route to examination and recording in the MIFR.

1 NOTIFY

Administration proposes to bring an assignment into use and submits its characteristics to the BR under Article 11.

2 EXAMINE

The Bureau examines regulatory conformity (RR 11.31) and, where a Plan applies, Plan conformity (RR 11.34).

3 RECORD

A favourable notice is published in Part II and the assignment is recorded in the Master International Frequency Register (MIFR).

For an assignment to be recorded in MIFR, the Plan entry should already exist before notification under Article 11.

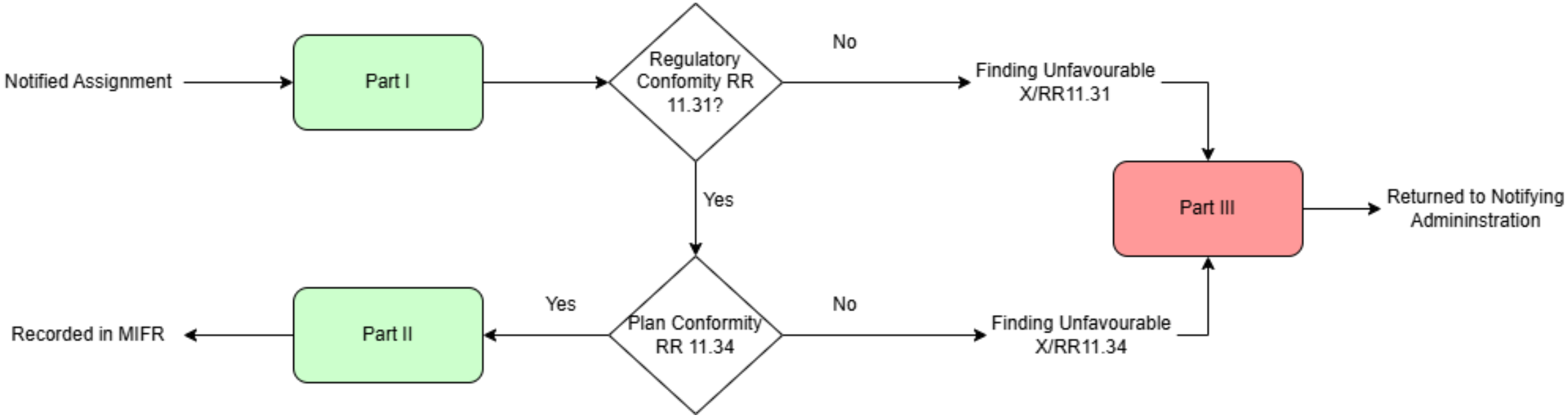

Types of notices

TYPE	DESCRIPTION
T01	VHF Sound Broadcasting Station
TB2	Notification under Article 11 of an assignment with all technical characteristics as in the Plan
TB5	Suppression of an assignment or withdrawal of a notice under treatment

Resubmission under RoP 2.2.2

Special route where RR 11.31 is favourable and Plan conformity under RR 11.34 remains unfavourable BUT the administration **nevertheless requests** recording of the assignment in the MIFR

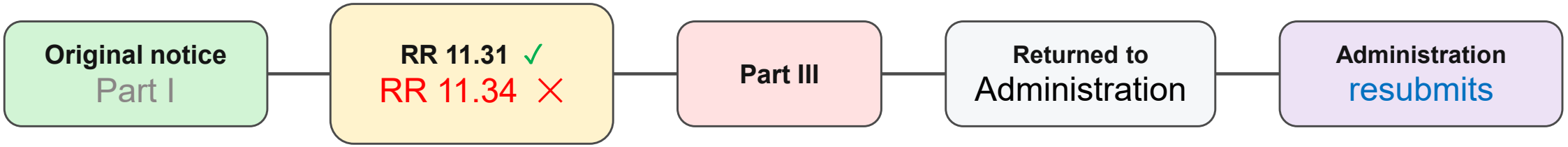

RoP 2.2.2 reconsideration route

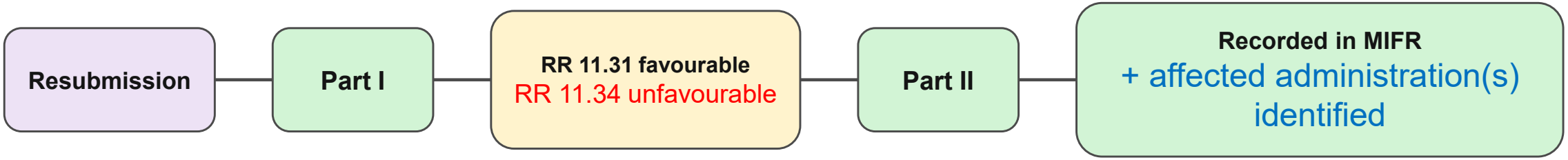

OPERATING CONDITION	**No harmful interference to, and no protection from, stations operating in conformity with the Plan.**

Part II
GE84 Regional Agreement

Software Tools



Part II – The GE84 Regional Agreement Software Tools

1. The GE84 Compatibility Analyses Tool
2. Creation of input data
3. Run compatibility analyses
4. Preparation of notices for notification to the MIFR

Purposes of the GE84 Compatibility Analyses Tool

The GE84 compatibility analysis can be performed to assess, on the one hand, the impact of a new or existing assignment on other assignments and, on the other hand, the impact of other assignments on it, in accordance with the procedure in Article 4 of the GE84 Agreement.

The values are calculated using the method in Annex 2, Chapter 4, at the transmitter site of the stations which are likely to be affected.

Use case scenarios

The GE84 compatibility analysis can be performed:

1. to obtain a more precise examination for coordination purposes, in order to identify the potentially affected stations and the administrations with which agreement needs to be sought.
2. to perform a detailed analysis of the frequency assignments published in Part A of the GE84 Special Section, in order to assess their impact on your own frequency assignments.
3. to analyze, for planning purpose, available frequencies for new sound broadcasting services identified with the GE84 Optimization tool.

Access to eTools

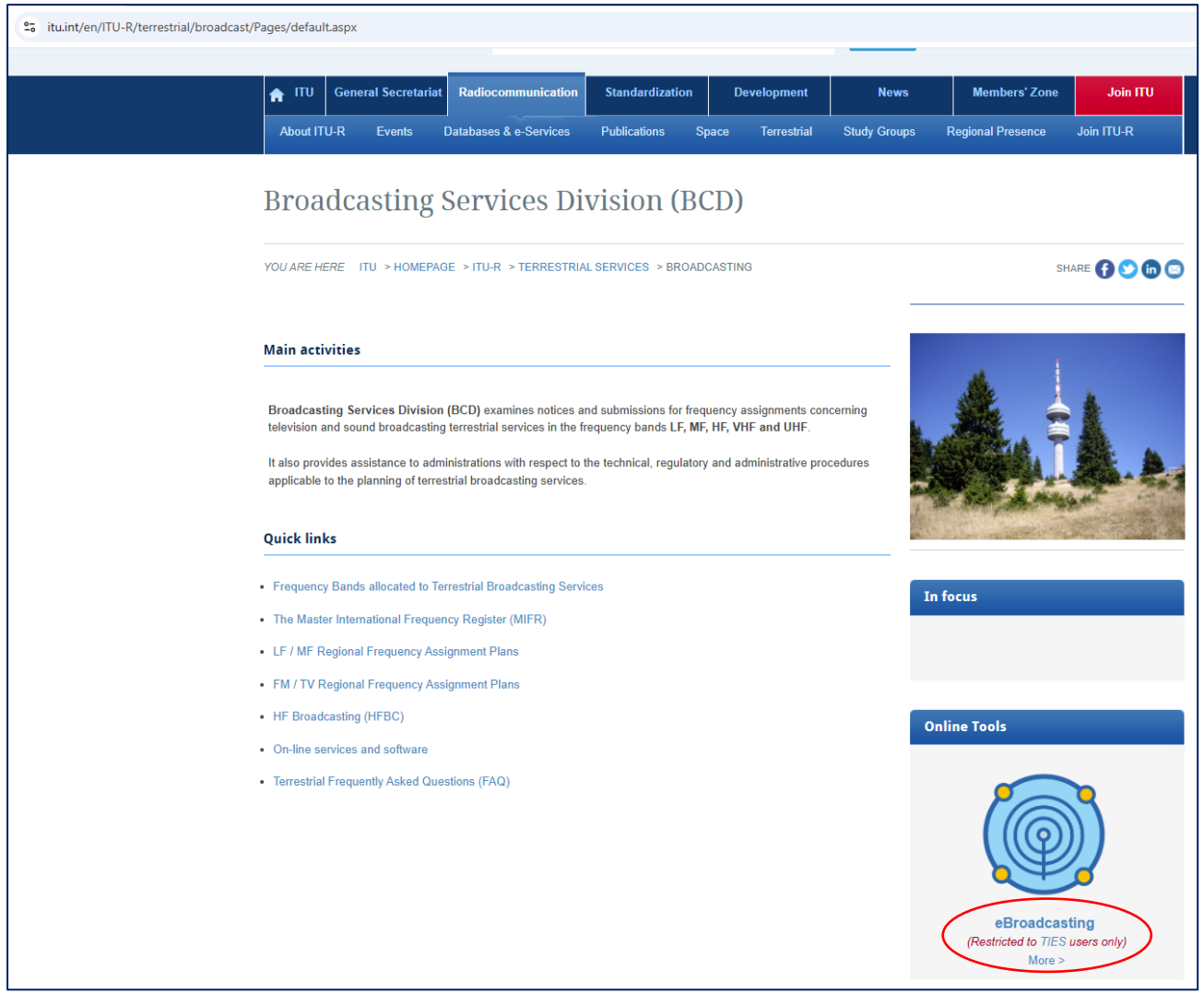

https://www.itu.int/ITU-R/eTerrestrial/eBroadcasting/ECalculations

Exercise outline

1. An Administration wishes to add a new requirement to the GE84 Plan.
2. Evaluate:
   - The usable field strength (E_u) of the proposed modification.
   - Current and proposed E_u of potentially affected assignments recorded in the Plan.
3. Find solutions for resolving possible interference.

Requirement data

1. Prepare a notice for a new assignment to ADD a sound broadcasting station to the GE84 Plan, located in Iraq at site WRS26.
2. The station operates at 92 MHz with an ERP of 40 dBW in vertical polarization with no directional discrimination.

PARAMETER	VALUE
Administration/Country	IRQ
Notice Type	T01
Intent	ADD
Fragment	GE84
Adm Ref Id	GE84-T01-IRQ
Site name	WRS26
Frequency[MHz]	92
Longitude	44ºE25’00’’
Latitude	33ºN19’00’’
ERP[dBW]	40
Polarization	V
Antenna directivity	ND
Antenna height AGL[m]	10
Bandwidth[kHz]	300
Transmission system	4

Input data

- The Electronic Notice File (one file per job) can be created using:
  - **TerRaNotices** tool available on the BR IFIC DVD or,
  - **myAdmin** or **eQuery** tools on the **eBroadcasting** platform.

Remark: This preparation of the electronic notice file containing the input data is valid for both the **GE84 Compatibility Analyses** and the **GE84 Optimization** tools.

- The tools validate automatically the notice file before it is submitted for calculations.

  For any other purpose, a validation tool is available in TerRaNotices or online as eValidation at: https://www.itu.int/ITU-R/eTerrestrial/eValidation

Create input in eQuery

1. Define the selection criteria (e.g. Administration, Sitename, Recorded/Published, etc.)
2. Click on the button "**Apply Filter**" to get the summary list and select the notice to be analysed.
3. Select the notice.
4. Click on the button **“Generate e-notices (Export to SGML)”**.

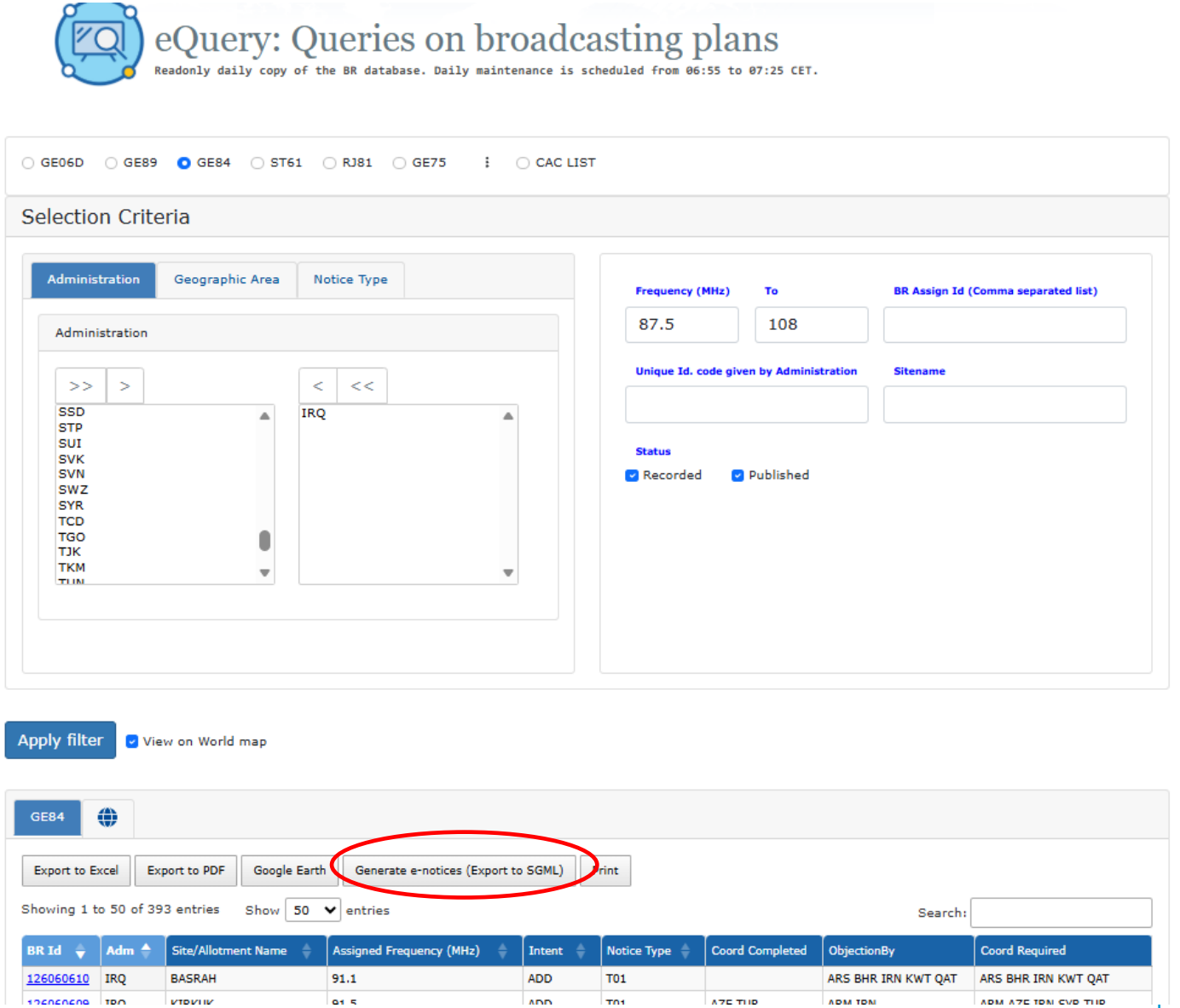

Create input in myAdmin

1. Select the fragment **GE84**
2. Click on the number of notices corresponding to the group of notices of interest
3. When the summary list appears, it is possible to refine the selection by selecting "**Use Filter**"
4. Select the notice
5. Click on the button **“Generate e-notices (Export to SGML)”.**

myAdmin is available **to focal points** only

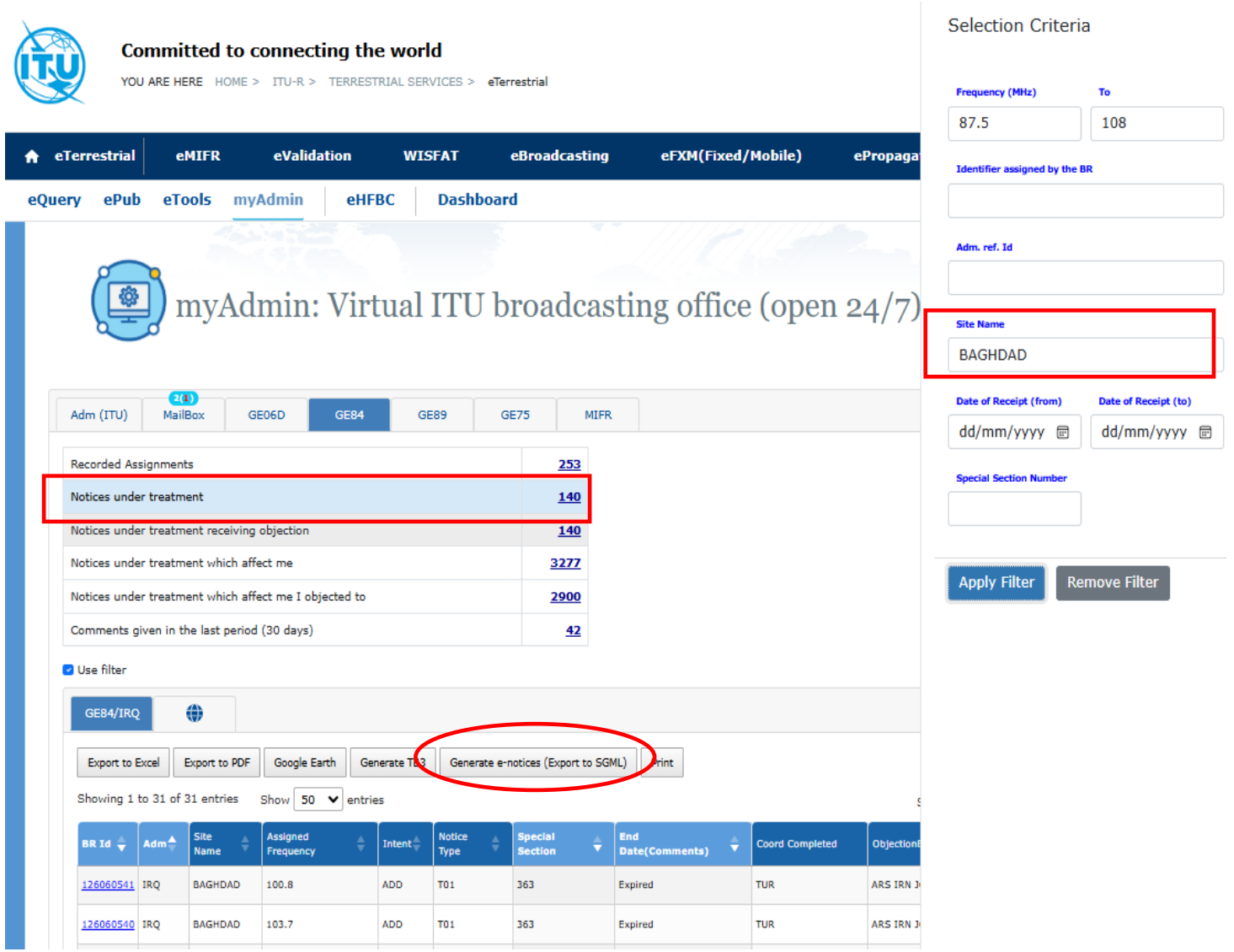

Retrieve a notice in etools

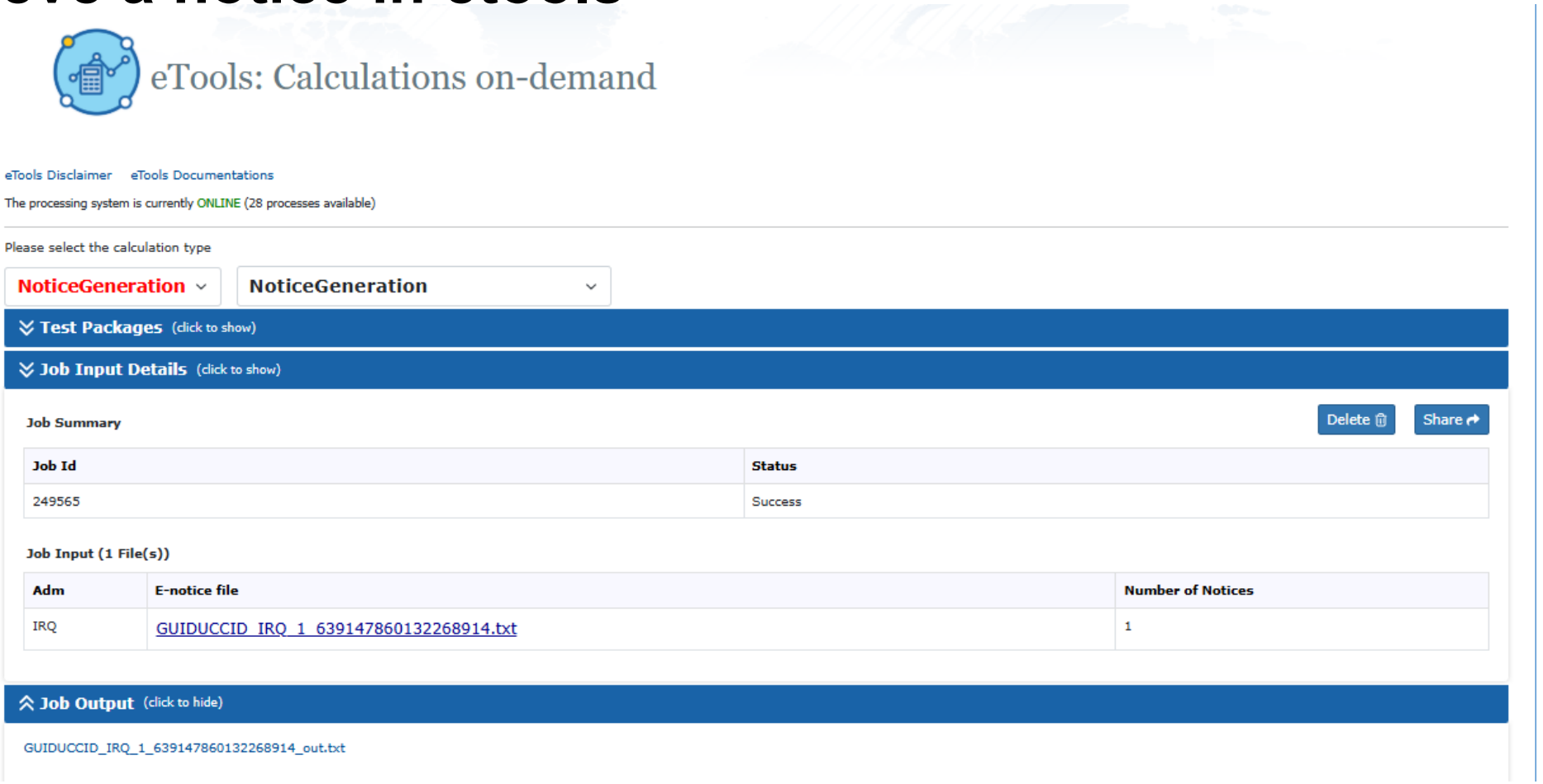

Create input in TerRaNotices

1. Create the electronic notice file from scratch or extract and modify one from the BR IFIC
2. Validate the file using online eValidation
3. Save the file.
   To add notices to the same file, use the "drag&drop" feature in TerRaNotices.

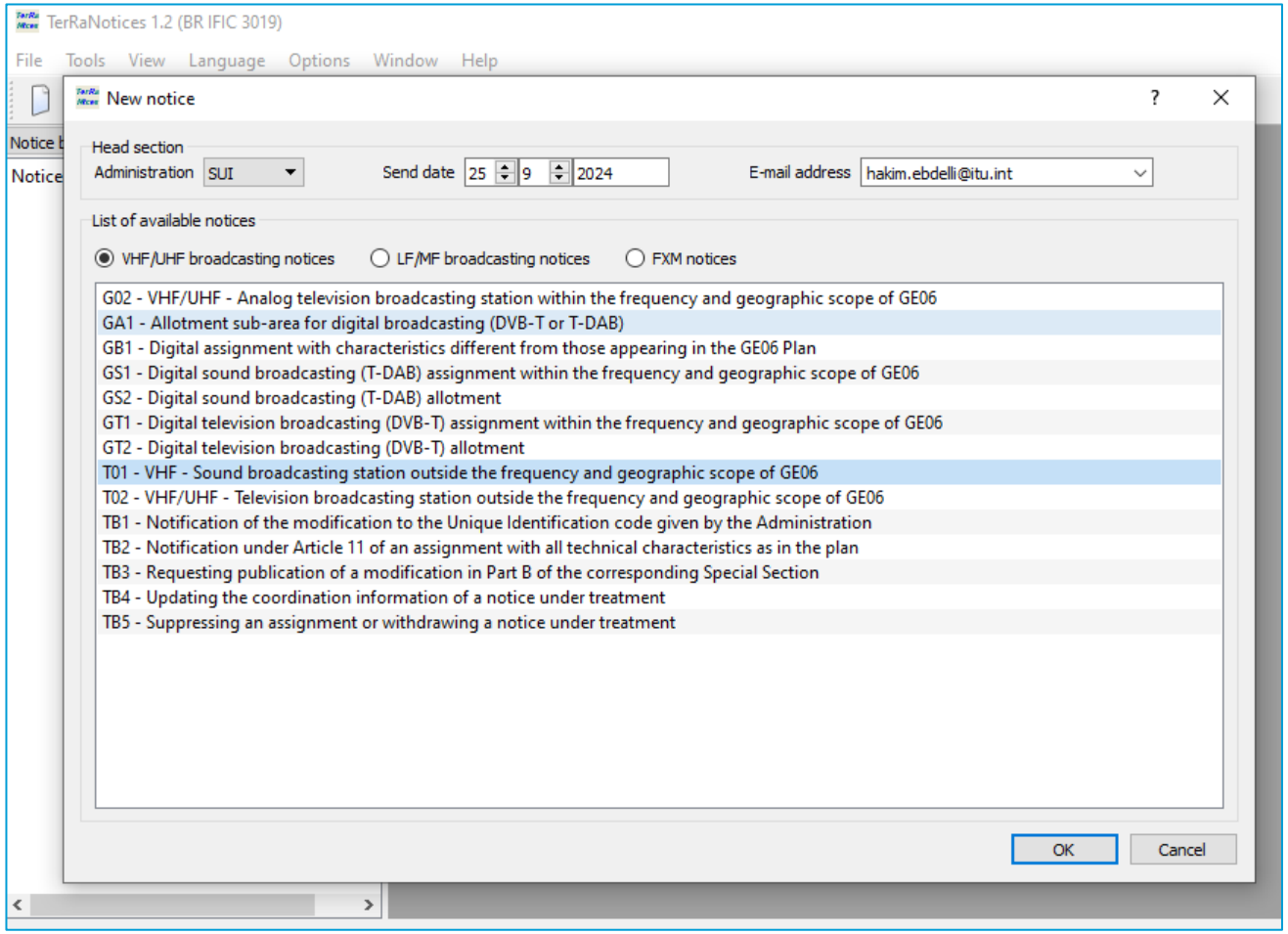

Create input

Use the **TerRaNotices** tool to prepare a requirement (notice) notified by the Administration of Iraq (**IRQ**), with the desired characteristics.

Any notice extracted from the database can be used as a basis, making the necessary modifications.

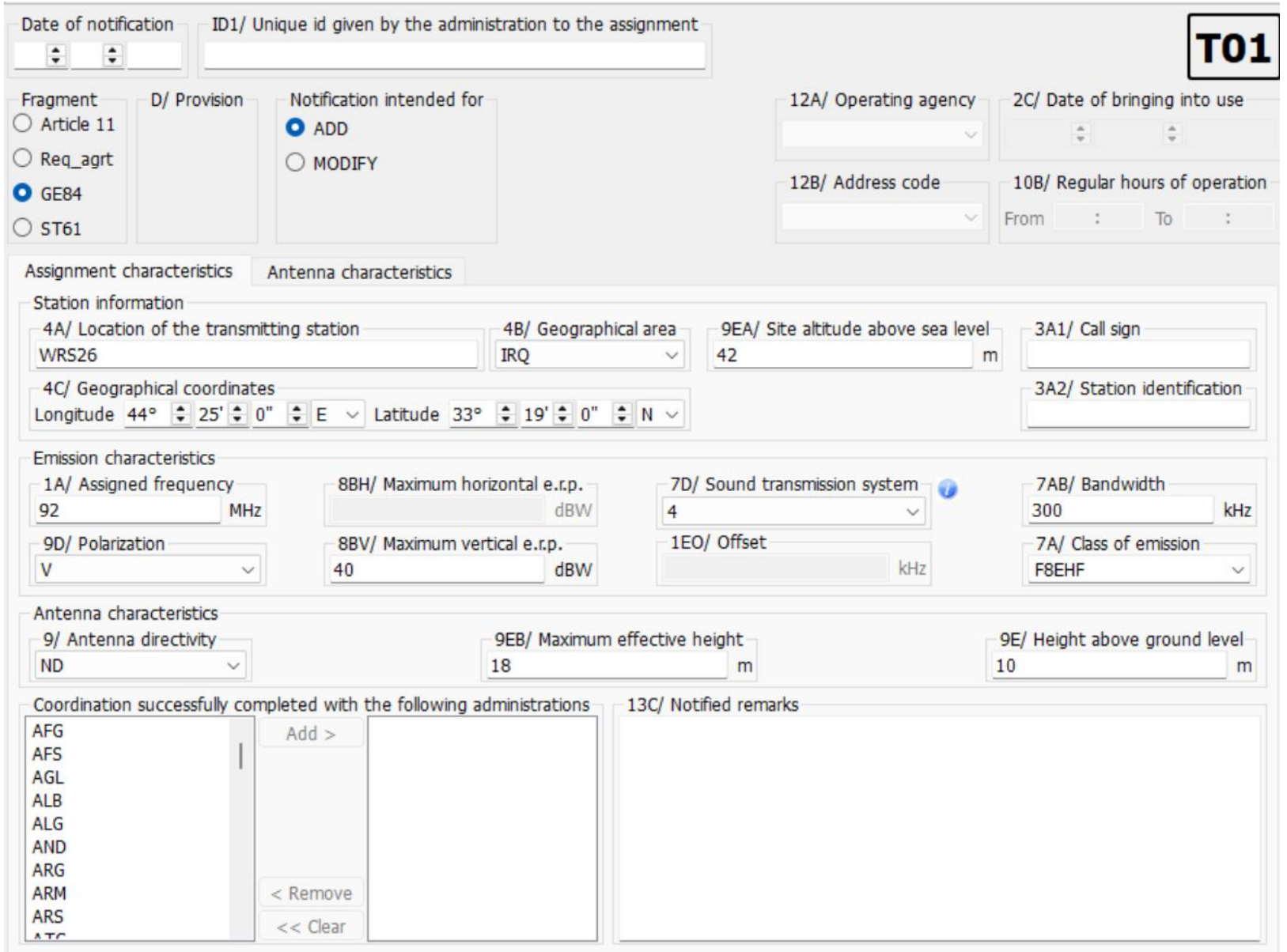

Upload and submit a new calculation

1. Login to: https://www.itu.int/ITU-R/eTerrestrial/eBroadcasting/ECalculations (TIES account needed)
2. Select the **GE84 Compatibility Analyses** tool.
3. Press the **New Calculation** button.
4. **Add/Drop** the electronic notice file(s) previously prepared.
5. **Upload** the electronic notice file(s).
6. **Select** the proper options to configure your simulation as wished.
7. Finally **Submit** the uploaded notice file(s) with the Submit button.

GE84 Compatibility Analyses – Exercise



eTools

Please sign in

Username: guiducoid

Password: ••••••••••••

Remember me

Sign in

1

eTools Disclaimer | eTools Documentations

The processing system is currently ONLINE (28 processes available)

Please select the calculation type

GE84 | GE84 Compatibility Analyses | New Calculation

2 3

Submit 7

Job Input Details (click to show)

Job Input (1 File(s))

Adm	E-notice file	Number of Notices
IRQ	GE84-T01-WRS26-92-40dBW-VPol.txt	1

You will be informed by email when the results are ready.
You can also monitor the execution of the job in the calculation history



eTools: Calculations on-demand

Detailed documentation for the GE84 Compatibility Analyses is available under **eTools Documentation**

eTools Disclaimer | eTools Documentations

The processing system is currently ONLINE (28 processes available)

Please select the calculation type

GE84 | GE84 Compatibility Analyses

Back to calculation history

Job submission (click to hide)

Please label your submission :

test

Configuration Information

Top 20 only | Consider Tip | TV also | Polarization Discrimination (dB) 10 | Use P.1812 propagation model

Number of files in the Drop-Box: **1**

1.3 KB GE84-T01-...

4

Remove file

6

Check and select properly the options in the **Configuration information**

5

Upload File (s) | Submit

ITUWRS GENEVA2026

Results

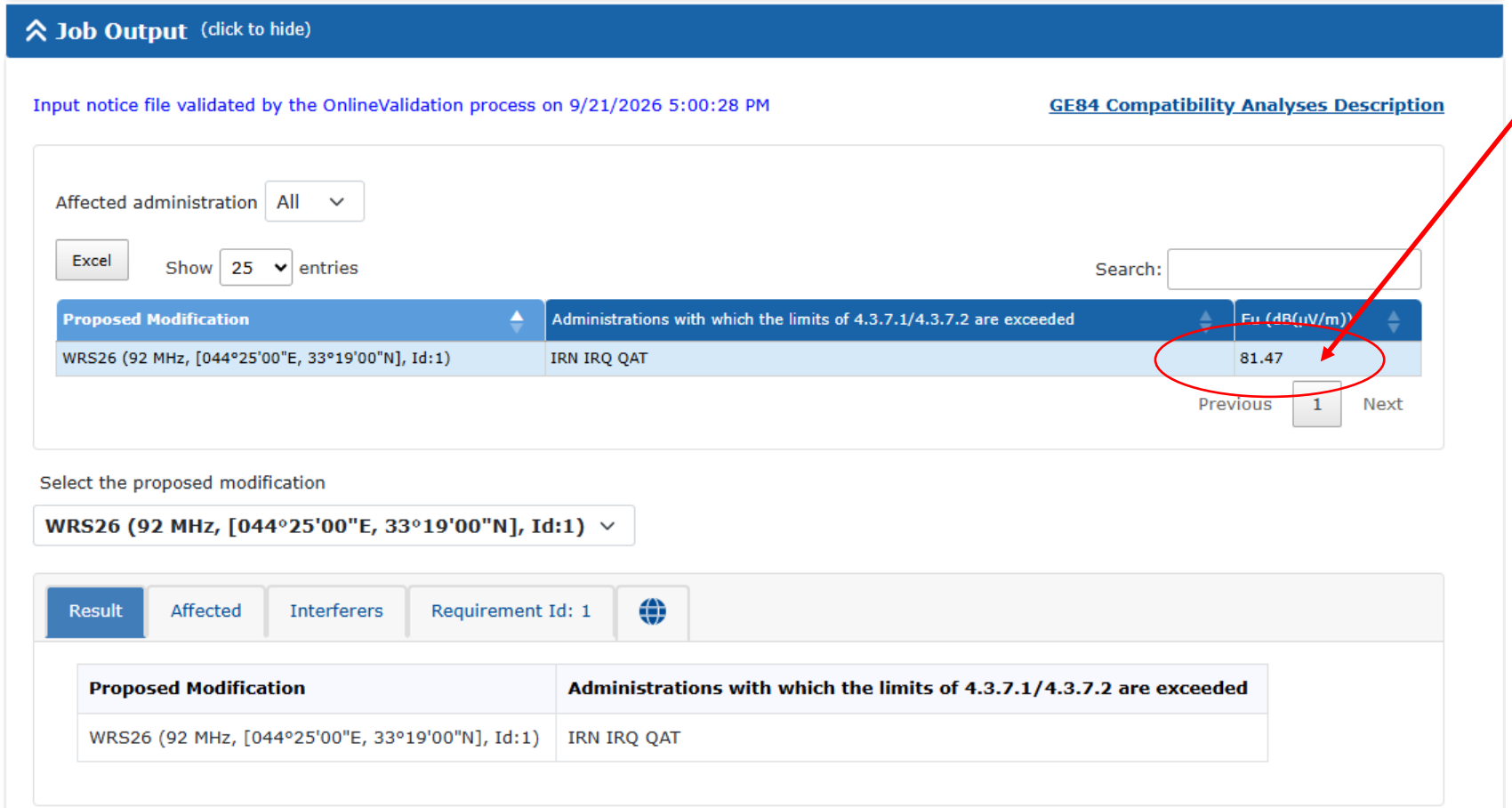

Job Output (click to hide)

Input notice file validated by the OnlineValidation process on 9/21/2026 5:00:28 PM

GE84 Compatibility Analyses Description

Affected administration All

Excel Show 25 entries Search:

Proposed Modification	Administrations with which the limits of 4.3.7.1/4.3.7.2 are exceeded	Eu (dB(uV/m))
WRS26 (92 MHz, [044°25'00"E, 33°19'00"N], Id:1)	IRN IRQ QAT	81.47

Previous 1 Next

Select the proposed modification

WRS26 (92 MHz, [044°25'00"E, 33°19'00"N], Id:1)

Result | Affected | Interferers | Requirement Id: 1

Proposed Modification	Administrations with which the limits of 4.3.7.1/4.3.7.2 are exceeded
WRS26 (92 MHz, [044°25'00"E, 33°19'00"N], Id:1)	IRN IRQ QAT

E_u is the minimum of field strength value required to achieve the desired reception quality

E_u is calculated according to the simplified multiplication method, considering the interfering stations listed in the "interferers" section

For the proposed requirement select the “Affected” tab

Select the proposed modification

KATARA (98.5 MHz, [021°13'29"E, 39°46'56"N], Id:1)

Result | Affected | Interferers | Requirement Id: 1

Export to Excel

Showing 1 to 50 of 68 entries Show 50 entries Search:

Assign ID	Adm	Intent	Stn Cls	Freq. (MHz)	Pol.	Site Name	Total Dist. (km)	Sea Path (km) C-W-SR	ERP (dBW)	Azi. (deg)	PR (dB)	NFS	Eu Ref	Eu Current	Eu Prop.	Eu Increase (dB) (w.r.t Eu Ref)	Eu Increase (dB) (w.r.t Eu Current)
084004174	GRC	RECORDED	BC	98.7	H	GRANITSOPOULA	60	0-0-0	42.6	263	7	68.33	78.07	78.07	79.75	1.68	1.68
084018316	ALB	RECORDED	BC	98.5	H	KOMARAK	120	0-0-0	34	308	37	67.04	83.24	83.55	84.29	1.05	0.74
084015100	I	RECORDED	BC	98.5	M	ROSETO C.SPULI	397	0-213-0	41.6	275	37	65.52	87.34	87.34	87.68	0.34	0.34
084015240	I	RECORDED	BC	98.5	M	CAPO MILAZZO	545	0-364-0	42.9	254	37	60.78	86.74	87.87	87.96	1.22	0.09
084018304	ALB	RECORDED	BC	98.6	H	MALIND	103	0-0-0	32.1	312	25	54.67	84.35	84.35	84.41	0.06	0.06
084012346	I	RECORDED	BC	98.4	M	COSENZA	430	0-240-0	42.5	264	25	53.49	84.09	86.43	86.46	2.37	0.03
084012604	I	RECORDED	BC	98.5	M	FICARAZZI	697	0-502-0	42.9	257	37	53.42	113.21	113.29	113.29	0.08	0
084015019	I	RECORDED	BC	98.5	H	TERRANOVA POLL	421	0-213-0	41.6	275	37	53.32	82.47	91.45	91.46	8.99	0.01
084015312	I	RECORDED	BC	98.5	M	ALCAMO M.BONIF	743	0-548-0	42.9	257	37	51.83	85.49	85.79	85.81	0.32	0.02
084015135	I	RECORDED	BC	98.5	H	ORSOMARSO	455	0-213-0	41.9	272	37	50.81	83.39	84.61	84.63	1.24	0.02
084004183	GRC	RECORDED	BC	98.3	H	AIDONIA	83	0-0-0	40.8	219	7	49.53	78.38	78.39	78.43	0.05	0.04
084015225	I	RECORDED	BC	98.5	H	TORTORICI	585	0-404-0	43	253	37	48.92	100.04	100.11	100.11	0.07	0
084015010	I	RECORDED	BC	98.5	H	TEMPA CANDORE	443	0-172-0	41	280	37	47.98	84.72	85.85	85.86	1.14	0.01

You may wish to know the impact of your proposed modification on other stations. The E_u of this station is calculated with the proposed modification (i.e. E_u Proposed) and without it (i.e. E_u Current)

Repeat the GE84 Compatibility Analyses and assess the effect of:

1. Reducing the emitted power to 36 dBW ERP (vertical polarization)
2. Assessing the effect of terrain by applying the model in REC ITU-R P.1812

GE84 – Find a notice for notification to the MIFR

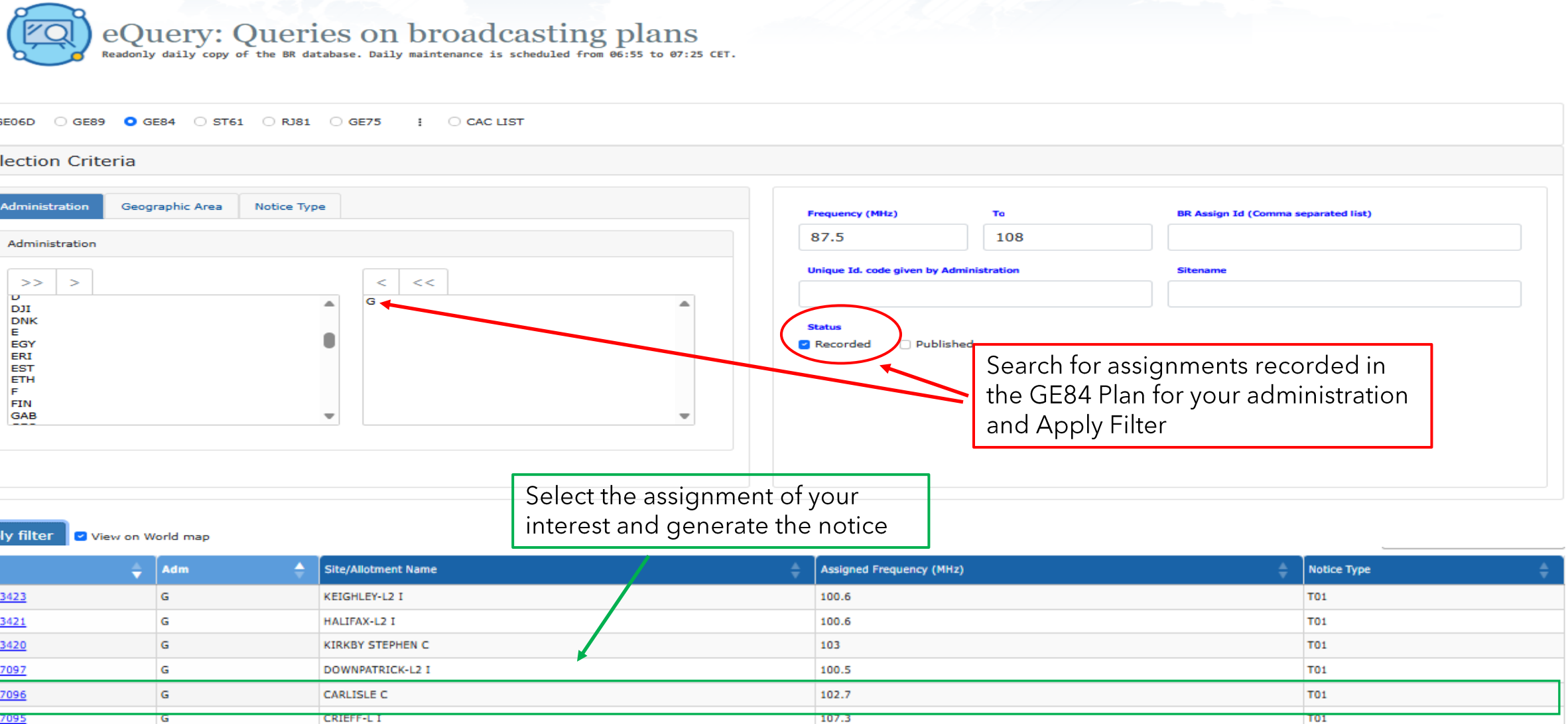

GE84 – Generate T01 notice for notification to MIFR

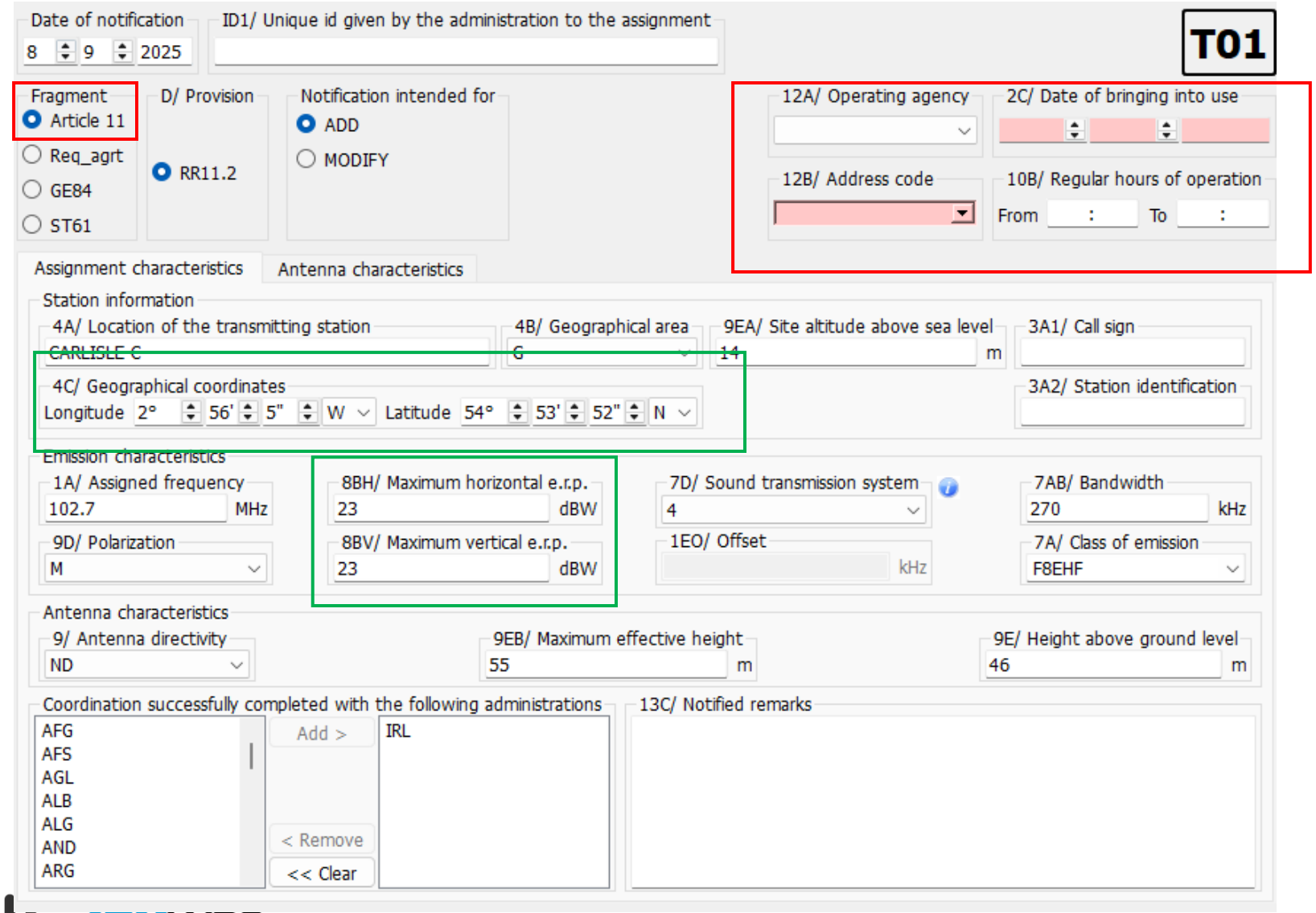

- Open the notice with TerRaNotice.
- Select the appropriate fragment and fill in the mandatory fields
- You can change the location and/or ERP within the permitted tolerances

GE84 – Generate TB2 notice for notification to MIFR

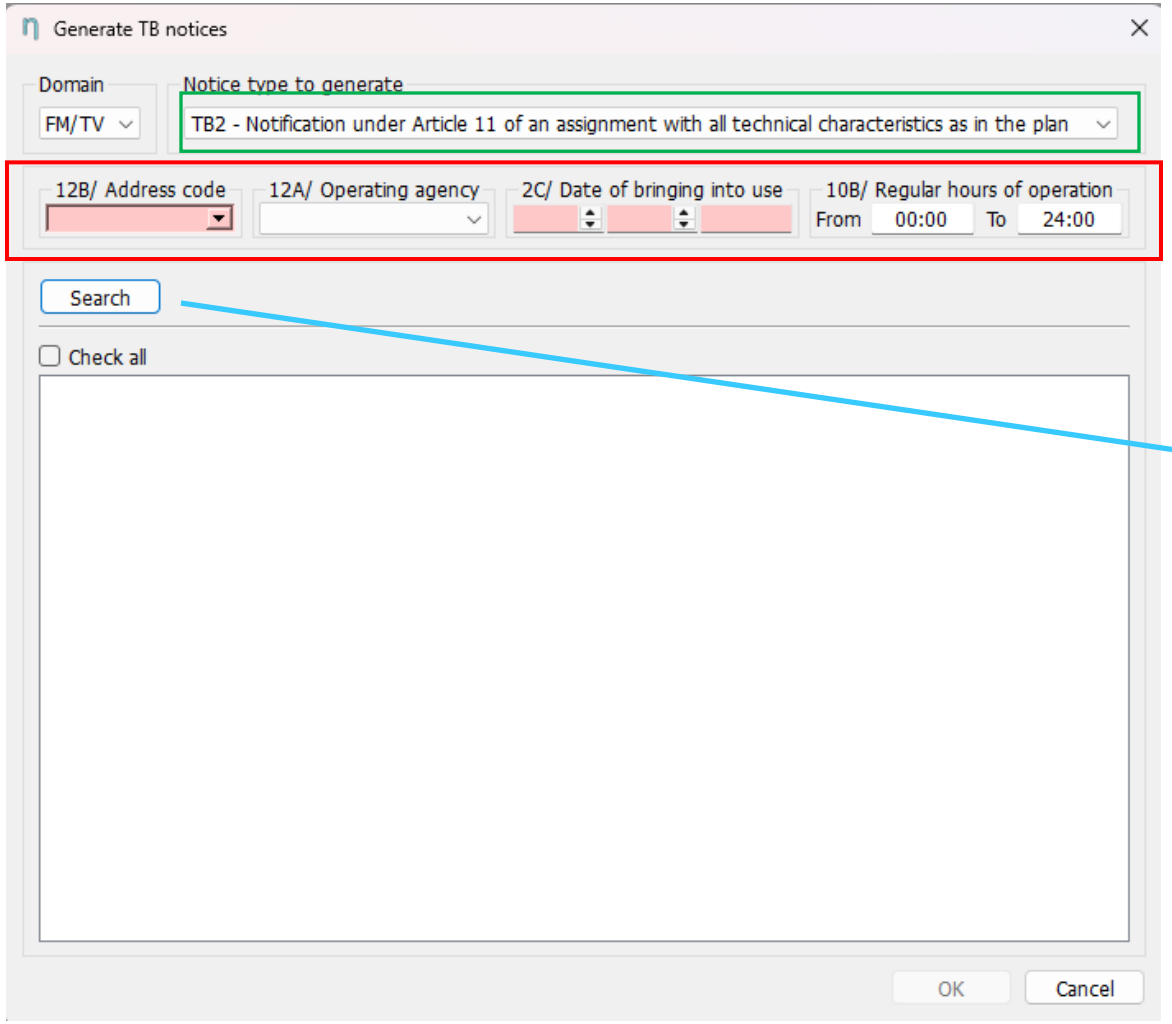

- From the options available in TerRaNotices, select the TB2 notice type
- Search for the assignment of your interest (e.g. via the unique ADM-ID or BR ID)
- Fill in the mandatory information

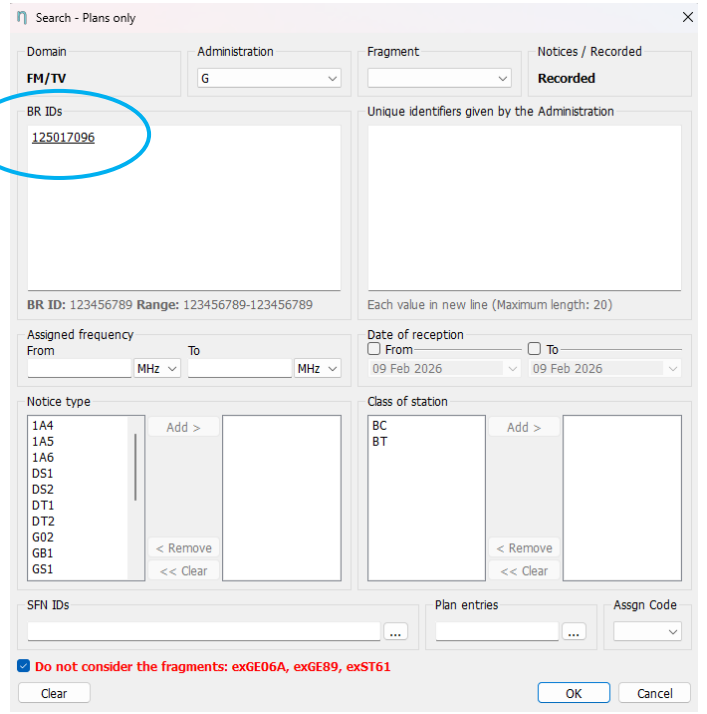

GE84 – Generate TB2 notice for notification to MIFR

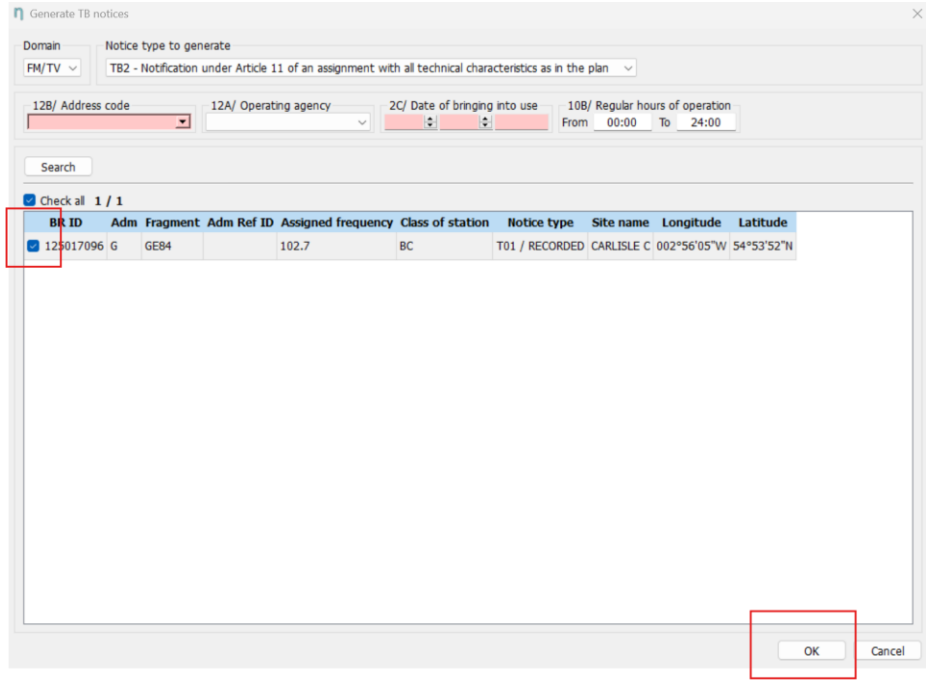

- Fill in the mandatory information
- Validate and save the notice

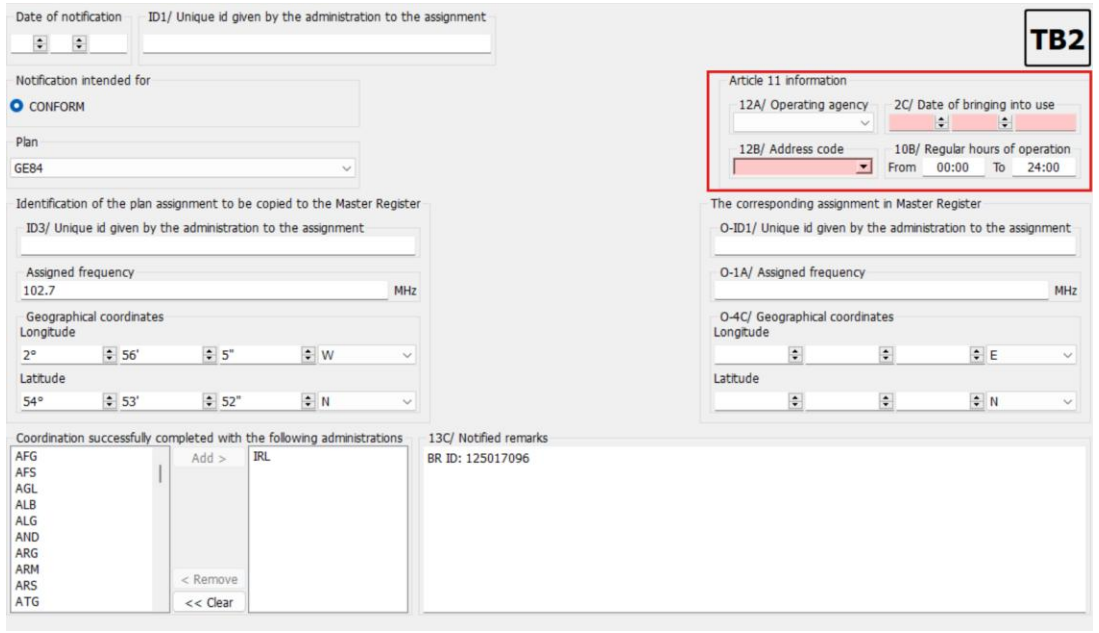

Thank you



Questions

brmail@itu.int or brbcd@itu.int