ITUPublications
Recommendations

International Telecommunication Union
Radiocommunication Sector

Recommendation ITU-R P.2108-2

(11/2026)

P Series: Radio-wave propagation

Prediction of clutter loss

Foreword

The role of the Radiocommunication Sector is to ensure the rational, equitable, efficient and economical use of the radio-frequency spectrum by all radiocommunication services, including satellite services, and carry out studies without limit of frequency range on the basis of which Recommendations are adopted.

The regulatory and policy functions of the Radiocommunication Sector are performed by World and Regional Radiocommunication Conferences and Radiocommunication Assemblies supported by Study Groups.

INTELLECTUAL PROPERTY RIGHTS

ITU draws attention to the possibility that the practice or implementation of this Recommendation may involve the use of a claimed Intellectual Property Right. ITU takes no position concerning the evidence, validity or applicability of claimed Intellectual Property Rights, whether asserted by ITU members or others outside of the Recommendation development process.

As of the date of approval of this Recommendation, ITU had received notice of intellectual property, protected by patents, which may be required to implement this Recommendation. However, implementers are cautioned that this may not represent the latest information and are therefore strongly urged to consult the appropriate ITU-R patent information available at https://www.itu.int/en/ITU-R/study-groups/Pages/itu-r-patent-information.aspx.

Series of ITU-R Recommendations

(Also available online at https://www.itu.int/publ/R-REC/en)

Series	Title
BO	Satellite delivery
BR	Recording for production, archival and play-out; film for television
BS	Broadcasting service (sound)
BT	Broadcasting service (television)
F	Fixed service
M	Mobile, radiodetermination, amateur and related satellite services
P	**Radio-wave propagation**
RA	Radio astronomy
RS	Remote sensing systems
S	Fixed-satellite service
SA	Space applications and meteorology
SF	Frequency sharing and coordination between fixed-satellite and fixed service systems
SM	Spectrum management
SNG	Satellite news gathering
TF	Time signals and frequency standards emissions
V	Vocabulary and related subjects

Note: *This ITU-R Recommendation was approved in English under the procedure detailed in Resolution ITU-R 1.*

Electronic Publication
Geneva, 2026

© ITU 2026

All rights reserved. No part of this publication may be reproduced, by any means whatsoever, without written permission of ITU.

RECOMMENDATION ITU-R P.2108-2

Prediction of clutter loss

(2017-2021-2026)

Scope

This Recommendation provides methods for estimating loss through clutter at frequencies between 30 MHz and 100 GHz.

Keywords

Clutter, attenuation, shielding, terrestrial, Earth-space, aeronautical

Related ITU Recommendations, Reports

Recommendation ITU-R P.341 – The concept of transmission loss for radio links

Recommendation ITU-R P.452 – Prediction procedure for the evaluation of interference between stations on the surface of the Earth at frequencies above about 100 MHz

Recommendation ITU-R P.833 – Attenuation in vegetation

Recommendation ITU-R P.1057 – Probability distributions relevant to radiowave propagation modelling

Recommendation ITU-R P.1411 – Propagation data and prediction methods for the planning of short-range outdoor radiocommunication systems and radio local area networks in the frequency range 300 MHz to 100 GHz

Recommendation ITU-R P.1812 – A path-specific propagation prediction method for point-to-area terrestrial services in the frequency range 30 MHz to 6 GHz

Recommendation ITU-R P.2040 – Effects of building materials and structures on radiowave propagation above about 100 MHz

Recommendation ITU-R P.2109 – Prediction of building entry loss

Report ITU-R P.2402 – A method to predict the statistics of clutter loss for earth-space and aeronautical paths

NOTE – In every case the latest edition of the Recommendation/Reports in force should be used.

The ITU Radiocommunication Assembly,

considering

a) that, for system planning and interference assessment it may be necessary to account for the attenuation suffered by radio waves in passing over or between buildings;

b) that, where a terrestrial station may be shielded by buildings a detailed calculation for a general case could be difficult to formulate, and losses due to clutter should be considered dependant on the deployment scenario;

c) that, where terrestrial stations are in motion the clutter environment of the radio path would be variable,

recognizing

a) that Recommendation ITU-R P.1411 contains data and models for short-range radio system, mainly within an urban environment from 300 MHz to 100 GHz;

b) that Recommendation ITU-R P.2040 contains basic expressions for reflection from and penetration through building materials, and a harmonised representation of building material electrical properties above about 100 MHz;

c) that Recommendation ITU-R P.452 contains a prediction method for the evaluation of interference between stations on the surface of the Earth at frequencies from about 0.1 GHz to 50 GHz, accounting for both clear-air and hydrometeor scattering interference mechanisms;

d) that Recommendation ITU-R P.1812 describes a propagation prediction method suitable for terrestrial point-to-area services in the frequency range 30 MHz to 6 000 MHz;

e) that Recommendation ITU-R P.833 presents several models to enable the user to evaluate the effect of vegetation on radio-wave signals between 30 MHz and 60 GHz;

f) that Recommendation ITU-R P.2109 provides a statistical model for building entry loss for frequencies between about 80 MHz and 100 GHz,

recommends

that the material in Annex 1 should be considered to estimate clutter loss, taking into account clutter conditions and environments.

Annex 1

Clutter loss model – Description of the calculation method

TABLE OF CONTENTS

Page

1 Introduction 3

1.1 Definitions of clutter and clutter loss 3

2 Model selection 3

3 Clutter loss models 4

3.1 Height gain terminal correction model 4

3.1.1 Input parameters 4

3.1.2 Model description 5

3.2 Statistical clutter loss model for terrestrial paths 6

3.2.1 Input parameters 6

3.2.2 Model description 6

3.3 Earth-space and aeronautical statistical clutter loss model 7

3.3.1 Input parameters 7

3.3.2 Model description 8

1 Introduction

This Recommendation describes a set of models that can be used for estimating the loss due to clutter for a number of different environments. These models can be used as an end correction to long distance or over the rooftop models.

This Recommendation defines categories for clutter environments and provides methods for estimating losses between the rooftop and a terminal within the clutter.

Statistical models are to be used when precise knowledge of the radio path is not known such as the width of streets, heights of buildings, depth of vegetation.

1.1 Definitions of clutter and clutter loss

"Clutter" is described here in the context of ITU-R P-Series Recommendations.

Clutter refers to objects, such as buildings or vegetation, which are on the surface of the Earth but not actually terrain. Clutter around a radio transmitter/receiver terminal can have a significant effect on the overall propagation. It is normally the clutter closest to the terminal that has most effect on the propagation, but the actual distance will depend on the nature of the clutter and the radio parameters.

Clutter loss models in this Recommendation are statistical in nature. As an end correction for a long-path propagation model, "Clutter loss" is defined as the difference in the transmission loss or basic transmission loss[1] with and without the presence of terminal clutter at either end of the path with all other path details being the same. Short-path propagation models take into account the effect of clutter along the full length of the path.

2 Model selection

The appropriate model should be selected based on frequency, environment around the terminal and path type, a summary of models is given in Table 1.

TABLE 1

Summary of models

Terminal environment	Ref.	Frequency range (GHz)	Description
Terminal below representative clutter height	§ 3.1	0.03 – 3	End loss correction to be added to basic transmission loss calculated to/from the representative clutter height used. Can be applied to both transmit and receive end of path.
Terrestrial terminal within the clutter	§ 3.2	0.5 – 67	A statistical model which can be applied for modelling the clutter loss distribution for urban and suburban environments. This correction may be applied to both ends of the path.

[1] Definitions of "transmission loss" and "basic transmission loss" are given in Recommendation ITU-R P.341.

TABLE 1 (*end*)

Terminal environment	Ref.	Frequency range (GHz)	Description
One terminal is within the clutter and the other is a satellite, aeroplane or other platform above the surface of the Earth.	§ 3.3	0.5 – 100	A statistical distribution of clutter loss not exceeded for percentage locations for angles of elevation between 0 and 90 degrees.

3 Clutter loss models

A number of methods are described in the following sections. In each section, there is a description of the model and its appropriate application, the input parameters required and a calculation method.

3.1 Height gain terminal correction model

This method gives the median of losses due to different terminal surroundings. The possible mechanisms include obstruction loss and reflections due to clutter objects at the representative height, and scattering and reflection from the ground and smaller clutter objects. When using a computer implementation, with terrain profile extracted from a digital terrain model, and with the terminal surroundings defined by a clutter category, it is not practicable to identify individual mechanisms. The method used here distinguishes between two general cases: for woodland and urban categories. It is assumed that the dominant mechanism is diffraction over clutter. For other categories, it is assumed that reflection or scattering dominates.

An additional loss, A_h, is calculated which can be added to the basic transmission loss of a path calculated above the clutter, therefore basic transmission loss should be calculated to/from the height of the representative clutter height used. This model can be applied to both transmitting and receiving ends of the path.

Frequency range: 0.03 to 3 GHz

3.1.1 Input parameters

Input parameters are given in Table 2.

TABLE 2

Height gain terminal correction model input parameters

Input	Symbol	Default value
Frequency (GHz)	f	–
Antenna height (m)	h	–
Street width (m)	w_s	27
Representative clutter height (m)	R	See Table 3
Clutter type	–	–

The clutter type is used to determine the A_h calculation method as shown in Table 3.

TABLE 3

Default information for representative clutter height, R (where local information is not available)

Clutter type	*R* (m)	A_h calculation method
Water/sea	10	Equation (2b)
Open/rural	10	Equation (2b)
Suburban	10	Equation (2a)
Urban/trees/forest	15	Equation (2a)
Dense urban	20	Equation (2a)

3.1.2 Model description

The method uses an approximation to the single knife-edge diffraction loss as a function of the dimensionless parameter, ν, given by:

$$J(\nu) = 6.9 + 20\log\left(\sqrt{(\nu - 0.1)^2 + 1} + \nu - 0.1\right) \quad (1)$$

Note that $J(-0.78) \approx 0$, and this defines the lower limit at which this approximation should be used. $J(\nu)$ is set to zero for $\nu \leq -0.78$.

When the transmitter or receiver antenna is located below the height *R* representative of ground cover surrounding the transmitter or receiver, estimates of the additional loss, A_h, is calculated as follows. Where available, representative clutter heights based on accurate clutter height information should be used but if this is not available information is given in Table 3. The method for modelling losses at the transmitter and receiver is identical.

If $h \geq R$ then $A_h = 0$.

If $h < R$ then A_h can take one of two forms, depending on clutter type (see Table 3):

$$A_h = J(v) - 6.03 \quad \text{dB} \quad (2a)$$

or:

$$A_h = -K_{h2}\log(h/R) \quad \text{dB} \quad (2b)$$

$J(\nu)$ is calculated using equation (1).

The terms ν and K_{h2} are given by:

$$\nu = K_{nu}\sqrt{h_{dif}\ \theta_{clut}} \quad (2c)$$

$$h_{dif} = R - h \quad \text{m} \quad (2d)$$

$$\theta_{clut} = \tan^{-1}\left(\frac{h_{dif}}{w_s}\right) \quad \text{degrees} \quad (2e)$$

$$K_{h2} = 21.8 + 6.2\log(f) \quad (2f)$$

$$K_{nu} = 0.342\sqrt{f} \quad (2g)$$

where:

f: frequency (GHz)

w_s: relates to the width of the street (metres). This should be set to 27 unless there is specific local information available.

The form of equation (2a) represents Fresnel diffraction loss over an obstacle and would be applied to clutter categories such as buildings. In particular urban clutter would be of this type.

Equation (2b) represents the height gain function due to the proximity of the ground in more open locations. Where specular ground reflection occurs, this is typical of signal variations below the first two-ray interference maximum. Where specular reflection does not occur the variations below *R* are typical of those due to shadowing by minor objects and irregularities.

3.2 Statistical clutter loss model for terrestrial paths

This section gives equations that gives a statistical distribution of clutter loss. The model can be applied for urban and suburban clutter loss modelling provided terminal heights are well below the clutter height as indicated in Table 1. It is noted that measurements used in the development of this model used terminal heights up to 6 metres above ground.

An additional loss, L_{ctt}, is calculated which can be added to the transmission loss or basic transmission loss. Clutter loss will vary depending on clutter type, location within the clutter and movement in the clutter. If the transmission loss or basic transmission loss has been calculated using a model (e.g. Recommendation ITU-R P.1411) that inherently accounts for clutter over the entire path, then the method below should not be applied.

Frequency range: 0.5 to 67 GHz

Minimum path length: 0.25 km (for the correction to be applied at only one end of the path)

1.0 km (for the correction to be applied at both ends of the path)

Percentage locations range: $0 < p < 100$

3.2.1 Input parameters

Input parameters are given in Table 4.

TABLE 4

Statistical clutter loss model for terrestrial paths input parameters

Input	Symbol	Unit
Frequency	f	GHz
Distance	d	km
Percentage of locations	p	%

3.2.2 Model description

The clutter loss not exceeded for p% of locations for the terrestrial-to-terrestrial path, L_{ctt}, is limited by equation (6) and is given by:

$$L_{ctt} = -5\log_{10}(10^{-0.2L_l} + 10^{-0.2L_s}) - \sigma_{cb}Q^{-1}(p/100) \quad \text{dB} \tag{3a}$$

$$\sigma_{cb} = \sqrt{(\sigma_l{}^2 10^{-0.2L_l} + \sigma_s{}^2 10^{-0.2L_s})/(10^{-0.2L_l} + 10^{-0.2L_s})} \quad \text{dB} \tag{3b}$$

where $Q^{-1}(p/100)$ is the inverse complementary normal distribution function, and

$$L_l = -2\log_{10}\left(10^{-5\log_{10}(f)-12.5} + 10^{-16.5}\right) \quad \text{dB} \tag{4a}$$

$$\sigma_l = 4 \quad \text{dB} \tag{4b}$$

$$L_s = 32.98 + 23.9\log_{10}(d) + 3\log_{10}(f) \quad \text{dB} \tag{5a}$$

$$\sigma_s = 6 \quad \text{dB} \tag{5b}$$

where d is the total path length.

The clutter loss must not exceed a maximum value given by:

$$L_{ctt_{Max}} = L_{ctt_{2km}} \quad \text{dB} \tag{6}$$

where $L_{ctt_{2km}}$ is the clutter loss calculated for d = 2 km.

Figure 1 shows the median clutter losses for different frequencies calculated by equation (3).

FIGURE 1

Median clutter loss for terrestrial paths

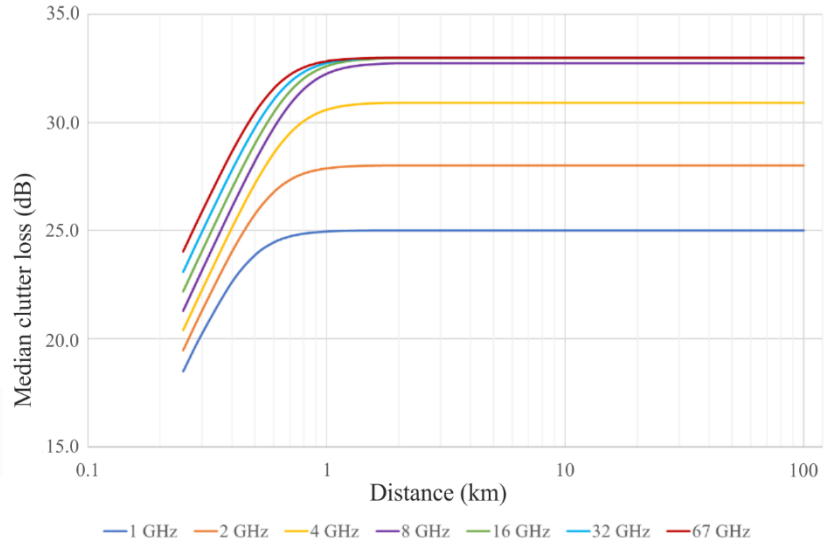

3.3 Earth-space and aeronautical statistical clutter loss model

This section provides equations to calculate the statistical distribution of clutter loss where one end of the interference path is within man-made clutter, and the other is a satellite, aeroplane, or other platform above the surface of the Earth.

An additional loss, L_{ces}, is calculated which can be added to the basic transmission loss of a path calculated.

The model is applicable for urban and suburban clutter loss modelling and assumes terminals with isotropic antennas.

The general assumptions underlying this model and other cases are described in Report ITU-R P.2402.

Frequency range: 0.5 GHz to 100 GHz

Elevation angle range: 0 to 90 degrees

Percentage locations range: $0 < p < 100$

Ground station height: ≥ 1 m

Scenarios: low-rise, mid-rise, high-rise.

3.3.1 Input parameters

Input parameters are given in Table 5.

TABLE 5

Earth-space clutter loss model input parameters

Input	Symbol	Unit
Frequency	f	GHz
Elevation angle	θ	degrees
Percentage of locations	p	%
Ground station height	h	m
Median clutter height	h_m	m

This model is applicable to scenarios where the median clutter height falls within the range shown in Table 6.

TABLE 6

Model input parameters

Scenario	Median clutter height (m)
Low-rise	$h_m \leq 8$
Mid-rise	$8 < h_m \leq 20$
High-rise	$h_m > 20$

3.3.2 Model description

The model builds on knowledge of typical clutter loss ranges for Fresnel clear line-of-sight (FcLoS), Fresnel obstructed line-of-sight (FoLoS) and non-line-of-sight (NLoS), and empirical probabilities of each state of a given link. Further note that the probability of LoS, $p_{LoS} = p_{FcLoS} + p_{FoLoS}$, where the probability values, p_{LoS}, p_{FcLoS}, p_{FoLoS}, and subsequently mentioned $p_{FcLoS|LoS}$ denote percentages, with the range of 0 to 100. The LoS probability is obtained as:

$$p_{LoS} = \max\left[0, V_{max}\left(\frac{1-e^{-k\frac{\theta+C_e}{90}}}{1-e^{-k\frac{90+C_e}{90}}}\right)\right]\% \tag{7}$$

where:

$$k = \left(\frac{h+a_k}{b_k}\right)^{c_k} \tag{8a}$$

$$C_e = a_C h + b_C \tag{8b}$$

$$V_{max} = \min(a_V h + b_V, 100) \tag{8c}$$

with parameters for each scenario according to Table 7.

TABLE 7

p_{LoS} parameters for equations (7) and (8)

	k			C_e		V_{max}	
	a_k	b_k	c_k	a_C	b_C	a_V	b_V
Low-rise	4.9	6.7	2.6	0.19	0	1.4	74
Mid-rise	−2.6	6.6	2.0	0.42	−6.7	0.15	97
High-rise	2.4	7.0	1.0	0.19	−2.7	0.15	98

Further the probability of Fresnel zone clearance conditioned on LoS is obtained as:

$$p_{FcLoS|LoS} = \max\left[0, V'_{max}\left(\frac{1-e^{-k'\frac{\theta+C'_e}{90}}}{1-e^{-k'\frac{90+C'_e}{90}}}\right)\right] \% \quad (9)$$

where:

$$k' = a'_k e^{b'_k h} \quad (10a)$$

$$C'_e = (f \times 10^9)^{a'_c} + b'_{c1} e^{b'_{c2} h} + b'_{c3} e^{b'_{c4} h} + c'_c \quad (10b)$$

$$V'_{max} = \min(a'_V h + b'_V, 0) f^{-0.55} + 100 \quad (10c)$$

with parameters for each scenario according to Table 8.

TABLE 8

$p_{FcLoS|LoS}$ parameters for equations (9) and (10)

	k'		C'_e						V'_{max}	
	a'_k	b'_k	a'_c	b'_{c1}	b'_{c2}	b'_{c3}	b'_{c4}	c'_c	a'_V	b'_V
Low-rise	6.0	0.07	0.15	5.4	−0.3	3.2	0.07	−27	1.6	−17
Mid-rise	3.6	0.05	0.17	13	−0.2	3.7	0.05	−41	1	−21
High-rise	5.0	0.003	0.17	32.6	0.012	−23.9	−0.07	−41	1	−18

Thus, the probability of a link being Fresnel clear,

$$p_{FcLoS} = p_{LoS} \cdot \frac{p_{FcLoS|LoS}}{100} \quad \% \quad (11)$$

For the NLoS conditions, the clutter loss can be calculated by:

$$P = \frac{p - p_{LoS}}{100 - p_{LoS}} \quad (12a)$$

$$L_{ces}(p_{LoS} < p < 100) = \max(\mu + \sigma \cdot Q^{-1}(1-P), 6) \quad (12b)$$

where $Q^{-1}(P)$ is the inverse complementary cumulative normal distribution function, as described in Recommendation ITU-R P.1057, clause 3 'Normal probability distribution', with the mean value of μ and standard deviation of σ, which can be calculated by the following equations:

$$\mu = \alpha_1 + \beta_1 \ln\left(1 + \left[\frac{90-\theta}{90}\right]\right) + f^{\gamma_1} \quad (13a)$$

$$\sigma = \alpha_2 + \beta_2 \ln\left(1 + \left[\frac{90-\theta}{90}\right]\right) + f^{\gamma_2} \quad (13b)$$

with parameters according to Table 9.

TABLE 9

μ and σ parameters for equation (13)

α		β		γ	
α_1	α_2	β_1	β_2	γ_1	γ_2
8.54	0.056	17.57	6.32	0.63	0.19

For the FoLoS condition the clutter loss is approximated by a uniformly distributed random variable, U(0,6):

$$L_{ces}(p_{FcLoS} < p \leq p_{LoS}) = \frac{6}{p_{LoS} - p_{FcLoS}}(p - p_{FcLoS}) \quad (14)$$

This linear approximation is a simplification of the function for the first Fresnel zone interference, which corresponds to the Fresnel zone assumption in the line-of-sight probability equations in equation (9).

Finally, for the FcLoS condition the clutter loss for LoS condition is obtained according to:

$$L_{ces}(0 < p \leq p_{FcLoS}) = \theta_1 \exp\left(\theta_2 \frac{p}{p_{FcLoS}}\right) + \sigma_1 \exp\left(\sigma_2 \frac{p}{p_{FcLoS}}\right) \quad (15)$$

with parameters according to Table 10.

TABLE 10

Parameters for LoS clutter loss in equation (15)

θ_1	θ_2	σ_1	σ_2
−3.542	−155.1	−1.06	−6.342

Joining all three conditions, the resulting clutter loss, L_{ces}, can be obtained by the following piecewise function:

$$L_{ces} = \begin{cases} \text{equation (15)} & \text{when} \quad (0 < p \leq p_{FcLoS}) \\ \text{equation (14)} & \text{when} \quad (p_{FcLoS} < p \leq p_{LoS}) \\ \text{equation (12)} & \text{when} \quad (p_{LoS} < p < 100) \end{cases} \quad (16)$$

FIGURE 2

Cumulative distribution of clutter loss not exceeded for 3 GHz

5 metre ground terminal height; low-rise environment

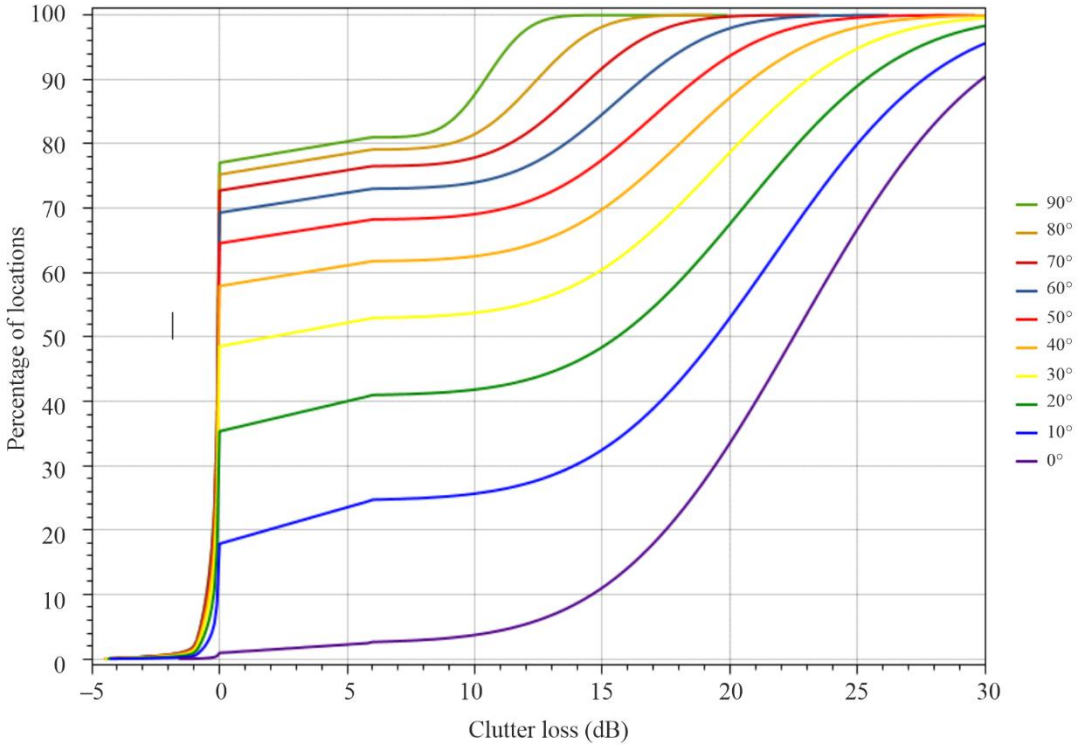

P.2108-02

FIGURE 3

Cumulative distribution of clutter loss not exceeded for 30 GHz

18 metre ground terminal height; high-rise environment

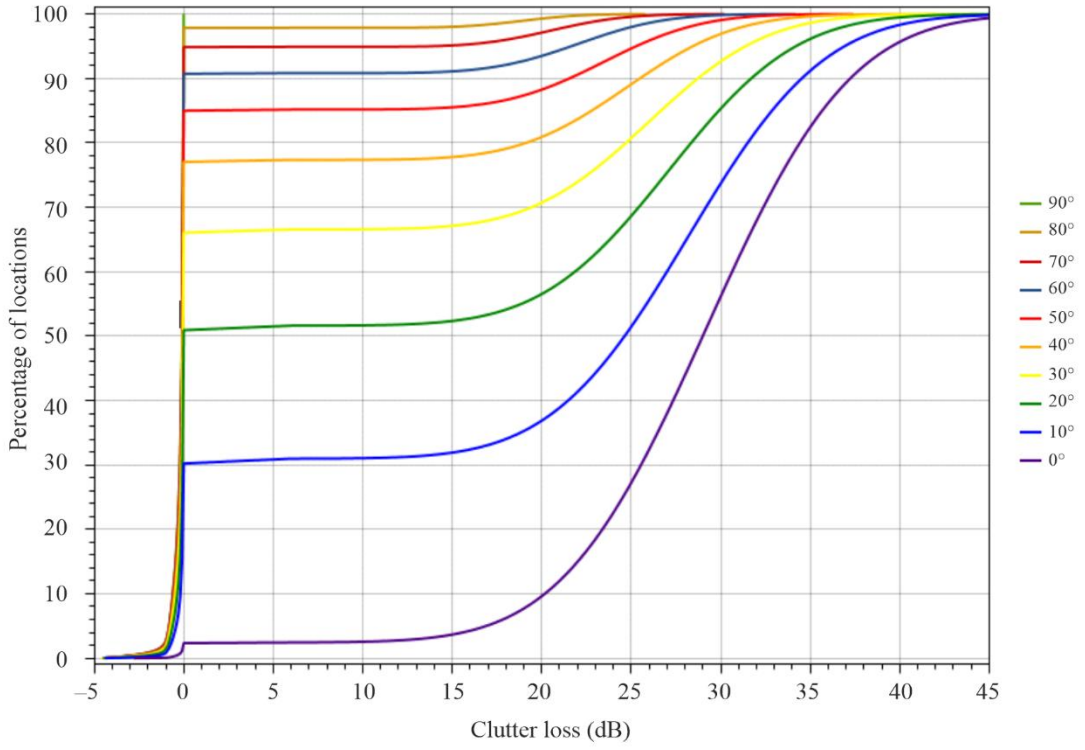

P.2108-03